STATE DOCUMENTS

PLEASE RETURN

JAN 2 '63

MONTANA STATE LIBRARY
930 East Lyndale Avenue
Helena, Montana 59601

State of Montana

TWENTIETH BIENNIAL REPORT

OF THE

MONTANA STATE BOARD OF EQUALIZATION

For the Period

July 1, 1960 to June 30, 1962

TO THE

Governor and Members of the Thirty-Eighth Legislative Assembly

S
336.02
E4r
1962

DATE DUE
MSU FEB 1 - '78
MSU AUG 22'79
Sept 26

Montana State Library
3 0864 1004 8390 1

DATE

DA

TWENTIETH BIENNIAL REPORT

OF THE

Montana State Board of Equalization

TO THE

Governor and Members of the Thirty-Eighth Legislative Assembly of the State of Montana

FOR THE PERIOD

July 1, 1960 to June 30, 1962

Members of the Board

Dan Fulton, Chairman

E. J. Byrne

John C. Alley

TRIBUNE PRINTING GREAT FALLS, MONTANA

STATE LIBRARY COMMISSION
SOUTH AVE. & MIDDLESEX
MISSOULA, MONTANA

Letter of Transmittal

Helena, Montana

December 10, 1962

To His Excellency, Governor Tim Babcock
and Members of the Thirty-Eighth Legislative Assembly
of the State of Montana:

In compliance with the duty imposed upon the Board by Section 84-708 (18) of the Revised Codes of Montana of 1947, the Montana State Board of Equalization herewith submits its Biennial Report for the period July 1, 1960 to June 30, 1962.

STATE BOARD OF EQUALIZATION,

Dan Fulton, Chairman

E. J. Byrne

John C. Alley

To His Excellency, Governor Tim Babcock
and Members of the Thirty-Eighth Legislative Assembly:

Gentlemen:

The 1962 total state assessed value of $2,331,500,431 and the total taxable value of $693,236,478 reflect all time highs. This continues a trend of increased assessments starting from a low in 1939. The assessed value of 1962 is 130% higher and the taxable value 120% greater than 1939.

This increase has been consistent since 1939. Every year has been higher than the previous one with the exception of 1960 when a slight decrease occurred due primarily to lower market prices of second hand motor vehicles and livestock. The lower level of business activities in much of Montana because of drouth conditions in 1960 also contributed to the slight decline in that year.

Total license tax accruals and collections for fiscal 1962 also reached an all time high of $49,215,343. This, along with the trend in property assessments, indicates an appreciable growth in our state economy.

Detailed reports of our routine activities are given in the succeeding pages. Although no specific recommendations in regard to the Montana tax structure are being presented at this time, several changes in administrative procedures are being sought.

Our budget, as submitted to the Budget Director, includes a request for salary for an additional man to assist the Board in organizing and analysing the data made available to the Board from our routine activities. Such analysis will be very helpful to the Board, as well as to other branches and departments of the state government in making policy decisions in all fiscal areas.

In the specific fields of state income tax and corporation license tax a four man bi-partisan advisory committee of tax attorneys and tax accountants has been set up at no extra cost to advise and to work with the Board to attain greater efficiency in the administration of these important taxes, and at the same time keep the accounting and reporting burden on the taxpayer as small as possible.

Several amendments to present revenue laws will be suggested to the legislative assembly. These will be on procedural matters for the purpose of clarifying, and perhaps solving, some of our administrative problems.

CORPORATION LICENSE TAX

In compliance with the State Board's recommendations the federal tax was eliminated as a deduction by the 1959 Legislature. This has resulted in additional corporations being required to pay in excess of the minimum filing fee.

	1961	1962
Total taxpaying corporations	6,028	6,540
Those paying only minimum fee	3,146	3,695
Number of small business corporations	727	923
Total revenue collected	$4,679,540	$4,534,948
Deficiency audits	$ 125,843	$ 43,229

Effective with taxable years ending on and after 12-31-60 tax rate on corporation decreased from 5% to 4½%. 75% of corporation tax is credited to the General Fund.

INDIVIDUAL INCOME TAX

In the individual income tax division many small amendments to the present statutes, for clarification purposes, are in order and should be considered at the 1963 Legislative session.

	1961	1962
Net Collections for Fiscal Year	$11,690,990	$12,243,755

75% of these collections are credited to the State General Fund.

INHERITANCE TAX

Inheritance tax collections were:

For fiscal year ending June 30, 1961	$1,925,898.34
For fiscal year ending June 30, 1962	2,146,878.04
TOTAL	$4,072,776.38

Cases filed during biennium	11,104
Cases closed during biennium	6,954

All inheritance tax collections are transferred to the State General Fund.

CHAIN STORE LICENSE TAX

The chain store license statute requires a graduated license fee on all stores doing business within Montana. Under amendments effected by the 1955 Legislature, operators of establishments of this nature who fail to renew their license by March 1st of each year are penalized by being assessed double the original fee. New stores opening for business after September 1st on any calendar year need not apply for license until January 1st of the succeeding year. All collections are for the State General Fund.

STORE LICENSE TAX FEES:

Wholesale Store—Each Store	$ 38.00

Retail Mercantile Establishments

One Store	$ 5.50
Second Store	$ 50.50
Third Store	$ 100.50
Fourth Store	$ 150.50
Fifth Store and Each Store in Excess of Five	$ 200.50

Retail Gasoline Filling Stations, Gasoline Distributing Plants, Grain Elevators, Lumber Yards and Hardware Stores:

One Store	$ 5.50
Second Store	$ 8.00
Third Store	$ 15.50
Fourth Store	$ 23.00
Fifth Store	$ 30.50
Sixth Store and Each Store in Excess of Six	$ 38.00

CHAIN STORE LICENSE TAXES:

Fiscal year 1960-1961	$181,425.00
Licenses Issued for Period	11,911
Fiscal year 1961-1962	$182,451.50
Licenses Issued for Period	11,669

CIGARETTE LICENSE TAX

Chapter 56, Title 84 R.C.M. 1947, requires that each dealer in cigarettes, whether wholesale or retail, obtain a license from the Board of Equalization before any sales are made. These licenses are permanent during the life of the firm to which issued unless revoked by the Board. License must be returned for cancellation if cigarette sales are discontinued.

A cash bonus for Montana World War II Veterans was provided for by Initiative No. 54 above the original requirements of Chapter 56. The funds thus accrued to be financed by an additional per cigarette package tax of 2c above the original requirements of Chapter 56. The funds thus accrued to be credited to the World War II Veterans Compensation Fund.

The 1957 Legislature amended Initiative Measure No. 54 to provide for an Honorarium payment to Montana Veterans of the Korean War. This to be financed by another additional 1c tax per cigarette package. Funds so collected to be credited to the War Veterans Compensation Korean Fund.

Chapter 222, 1957 Session Laws provided for an excise tax of 5c per cigarette package. Funds so collected are subject to an 8% discount to dealers, the remainder to be credited to the State General Fund. No discount allowable on funds collected for the War Veterans Compensation Fund.

FUEL

The taxes collected under the Special Fuel Tax Act of 1955, (diesel and liquid petroleum gas) are collected on a user-dealer basis.

	1961	1962
Collections	$2,651,448	$2,815,388

GASOLINE PRICES

In compliance with Chapter 137, Session Laws of 1957, we have listed gasoline prices as quoted in 55 cities across the nation. Column one is the tank wagon, or so-called wholesale price to the retail outlets or ordinary bulk users. Column two combines this price, with the local dealer markup to complete the retail price less tax. Column three is the combined federal and state tax applicable for each state. Column four is the sum total of the above which provides the price for the product ready for retail delivery.

Following are 1961 averages for 55 cities in cents per gallon, computed from first-of-the-month prices, as compiled by The Gasoline Retailer. State and/or local sales tax at Buffalo, New York, Atlanta, Jackson, Chicago, and Detroit is not included in prices. Prices are for regular-grade (house-brand) gasoline. U. S. average for 1950 and prior years are based on reports from 50 cities.

City and State	Dealer Tank Wagon (ex tax)	Service Station (ex tax)	Tax (incl. 4c) (federal)	Service Station (inc. tax)
Portland, Me.	14.18	17.98	11.00	28.98
Manchester, N. H.	15.07	19.57	11.00	30.57
Burlington, Vt.	17.54	23.40	10.50	33.90
Boston, Mass.	14.45	18.65	9.50	28.15
Providence, R. I.	13.53	17.48	11.00	28.48
Hartford, Conn.	15.17	19.73	10.00	29.73
Buffalo, N. Y.	13.31	17.48	10.00	27.48
New York, N. Y.	16.20	20.90	10.00	30.90
Newark, N. J.	14.90	19.90	9.58	29.48
Philadelphia, Pa.	14.88	19.40	10.50	29.90
Wilmington, Del.	15.12	19.65	9.00	28.65
Baltimore, Md.	15.55	20.98	10.00	30.98
Washington, D. C.	15.57	20.48	10.00	30.48
Charleston, W. Va.	15.77	20.73	11.00	31.73
Norfolk, Va.	13.23	18.40	11.00	29.40
Charlotte, N. C.	13.74	18.40	11.00	29.40
Charleston, S. C.	15.78	20.90	11.00	31.90
Atlanta, Ga.	15.20	20.70	10.50	31.20
Jacksonville, Fla.	15.90	20.90	11.00	31.90
Birmingham, Ala.	14.77	19.65	12.00**	31.65
Jackson, Miss.	16.52	21.53	11.00	32.53
Memphis, Tenn.	14.53	19.48	11.00	30.48
Louisville, Ky.	16.10	21.23	11.00	32.23
Cleveland, Ohio	16.65	21.65	11.00	32.65
Cincinnati, Ohio	15.59	20.57	11.00	31.57
Indianapolis, Ind.	13.76	19.23	10.00	29.23
Chicago, Ill.	15.03	21.40	9.00	30.40

GASOLINE PRICES—(Continued)

City and State	Dealer Tank Wagon (ex tax)	Service Station (ex tax)	Tax (incl. 4c) (federal)	Service Station (inc. tax)
Detroit, Mich.	12.69	18.62	10.00	28.62
Milwaukee, Wisc.	15.48	20.82	10.00	30.82
Twin Cities, Minn.	15.93	21.23	9.00	30.23
Fargo, N. D.	17.94	23.36	10.00	33.36
Huron, S. D.	17.58	22.98	10.00	32.98
Omaha, Neb.	15.92	21.48	11.00	32.48
Des Moines, Ia.	16.38	21.05	10.00	31.05
St. Louis, Mo.	13.92	18.90	8.83***	27.73
Wichita, Kans.	16.38	22.28	9.00	31.28
Tulsa, Okla.	14.33	19.98	10.50	30.48
Little Rock, Ark.	14.33	19.32	10.50	29.82
New Orleans, La.	13.07	18.07	11.00	29.07
Dallas, Tex.	13.63	17.90	9.00	26.90
Houston, Tex.	14.91	19.57	9.00	28.57
El Paso, Tex.	16.58	20.73	9.00	29.73
Albuquerque, N. M.	17.70	19.48	10.50*	29.98
Denver, Colo.	15.73	21.40	10.00	31.40
Cheyenne, Wyo.	17.53	24.48	10.00**	34.48
Great Falls, Montana	19.90	26.90	10.00	36.90
Boise, Idaho	20.68	26.07	10.00	36.07
Salt Lake City, Utah	16.03	21.73	10.00	31.73
Reno, Nev.	18.70	24.61	10.00	34.61
Phoenix, Ariz.	19.50	20.73	9.00	29.73
Los Angeles, Calif.	17.80	18.65	10.00	28.65
San Francisco, Calif.	18.30	19.73	10.00	29.73
Portland, Oregon	16.41	20.23	10.00	30.23
Seattle, Wash.	19.00	18.73	11.25	29.98
Spokane, Wash.	14.65	19.57	11.25	30.82
AVERAGE U. S. 1960	15.80	20.53	10.23	30.76
1959	16.05	21.08	10.12	31.20
1957	16.69	22.11	8.85	30.96
1956	16.34	21.62	8.30	29.97
1950	15.10	20.08	6.68	26.76
1945	10.33	14.48	6.02	20.50
1940	9.08	12.75	5.66	18.41
1935	9.73	13.55	5.29	18.84

* Includes 0.5c city tax.

** Includes 1c city tax.

*** Includes 1.5c city tax.

SUMMARY OF ACTIVITIES

Space allows for only a general summary of the duties and activities of the Board of Equalization. They fall into four general fields.

(1) Administration and supervision of all state tax laws.

(2) Equalization as required in Section 15, Article 12, Montana Constitution.

(3) Assessment of all intercounty property such as railroads, power lines, pipelines, airlines, and telephone lines. Also the assessment of net proceeds of mines and oil production.

(4) Assessment and collection of inheritance, income, and many license taxes.

Taxable value of all property assessed by the State Board approximates 27% of the entire state taxable valuation. Sixty such assessments must be made and total assessed value exceeds $463,000,000. These intercounty properties assessed by the Board are:

Railroads	7	Pipelines	9
Power Lines	3	Airlines	4
Telephone Lines	5	R. E. A.	23
Telegraph Lines	1	R. T. A.	8

License taxes administered by the Board are:

Personal Income Tax	Cigarette Tax and License
Corporation License Tax	Electrical Energy Tax
Inheritance Tax	Natural Gas Tax
Gasoline License Tax	Telegraph Company Tax
Freight Line Tax	Contractors License Tax
Sleeping Car Tax	Chain Stores License Tax
Oil Production Tax	Vermiculite License Tax
Coal License Tax	Metal Mines License Tax
Carbon Black License Tax	Telephone License Tax
Cement and Plaster License Tax	Express Companies License Tax

TAXABLE VALUATIONS—1923-1962

YEAR	FARM LANDS		LIVESTOCK		UTILITIES		ALL OTHER PROPERTY		TOTAL ALL PROPERTY	
	Taxable Valuation	Ratio to 1923 (%)	Taxable Valuation	Ratio to 1923 (%)	Taxable Valuation	Ratio to 1923 (%)	Taxable Valuation	Ratio to 1923 (%)	Taxable Valuation	Ratio to 1923 (%)
1923	$162,939,399	100.00	$19,596,227	100.00	$113,608,020	100.00	$170,496,106	100.00	$466,639,752	100.00
1924	150,635,510	92.45	17,851,739	91.10	112,533,901	99.05	160,253,613	93.99	441,274,763	94.56
1925	145,013,370	89.00	18,742,265	95.64	110,630,766	97.38	155,558,984	91.24	429,945,385	92.14
1926	142,376,621	87.33	22,223,076	113.40	108,839,234	95.80	162,071,228	95.06	435,510,159	93.33
1927	141,064,690	86.57	20,694,612	105.61	109,348,431	96.25	161,436,374	94.69	432,544,107	92.69
1928	140,305,099	86.09	23,001,104	117.38	111,229,187	97.91	153,845,819	90.24	428,381,209	91.80
1929	140,273,791	88.69	25,262,199	128.91	113,859,060	100.22	163,687,766	96.01	443,082,816	94.95
1930	138,582,560	85.05	23,408,359	119.45	119,773,491	105.43	171,316,138	100.48	453,080,548	97.09
1931	121,302,142	74.45	18,552,104	94.67	119,156,899	104.88	151,623,466	88.93	410,634,611	88.00
1932	109,837,373	67.41	12,820,744	65.42	115,267,743	101.46	137,357,586	80.55	375,283,446	80.42
1933	98,537,150	60.47	12,759,984	65.11	105,752,255	93.09	125,098,380	73.36	342,147,769	73.32
1934	96,964,927	59.45	15,029,658	76.70	101,139,706	89.03	121,843,729	71.46	334,878,020	71.76
1935	92,540,160	56.79	14,416,842	73.80	101,030,483	88.93	122,915,500	72.08	330,947,985	70.92
1936	89,418,104	54.88	15,493,687	79.06	97,679,731	85.98	131,423,365	77.07	334,014,887	71.58
1937	76,783,816	47.12	12,564,133	64.12	98,577,555	86.77	136,113,468	79.82	324,038,972	69.44
1938	76,724,826	47.09	11,662,600	59.51	96,375,143	84.83	144,307,811	84.64	329,070,380	70.52
1939	74,980,466	46.02	12,930,379	65.98	94,025,375	82.76	133,427,061	78.26	315,363,281	67.58
1940	72,818,303	44.69	14,854,878	75.80	94,406,327	83.10	137,975,505	80.93	320,055,013	68.59
1941	72,318,922	44.38	18,302,595	93.40	94,647,587	83.31	145,200,859	85.16	330,470,033	70.82
1942	72,884,893	44.72	22,796,841	116.33	94,813,601	83.46	148,065,279	86.84	338,560,614	72.55
1943	73,259,103	44.96	27,520,985	140.44	97,647,900	85.95	146,420,265	85.88	344,848,253	73.90
1944	74,317,408	45.61	30,474,820	155.51	100,456,710	88.42	147,817,502	86.70	353,066,440	75.66
1945	75,247,556	46.18	31,778,428	162.17	100,961,367	88.87	150,759,799	88.42	358,747,150	76.88
1946	76,004,801	46.65	30,816,523	157.25	101,851,137	89.65	153,810,692	90.21	362,483,153	77.68
1947	76,852,538	47.17	29,231,099	149.17	102,783,596	90.47	171,565,605	100.63	380,432,838	81.53
1948	78,941,453	48.45	34,341,227	175.24	105,675,462	93.02	198,209,268	116.25	417,167,410	89.40
1949	79,860,215	49.01	35,304,307	180.16	109,904,722	96.74	230,253,009	135.05	455,322,253	97.57
1950	79,826,104	48.99	32,198,751	164.31	109,842,084	96.69	237,437,028	139.26	459,303,967	98.43
1951	80,308,401	49.29	40,771,441	208.06	113,428,658	99.84	257,908,491	151.27	492,416,991	105.52
1952	80,459,053	49.38	54,442,912	277.82	115,790,666	101.92	279,423,172	163.89	530,115,803	113.60
1953	81,037,442	49.73	49,834,734	254.31	116,787,876	102.80	291,064,919	170.72	538,724,971	115.45
1954	81,908,109	50.27	47,101,898	240.36	119,700,755	105.36	304,720,189	178.73	553,430,951	118.60
1955	83,226,153	51.08	48,942,895	249.76	128,166,635	112.81	326,072,163	191.25	586,407,846	125.67
1956	84,511,775	51.87	40,818,419	208.30	132,120,223	116.29	361,756,702	212.18	619,207,119	132.69
1957	86,555,365	53.12	31,951,427	163.05	136,240,146	119.92	384,790,290	225.69	639,537,228	137.05
1958	87,714,973	53.83	35,176,121	179.50	139,585,566	122.87	402,099,268	235.84	664,575,928	142.42
1959	88,363,858	54.23	41,300,463	210.76	130,458,607	114.83	413,074,187	242.28	673,197,115	144.26
1960	90,489,338	55.54	40,321,719	205.76	131,747,199	115.97	429,088,424	251.67	691,646,680	148.22
1961	90,304,984	55.42	36,032,390	183.87	136,517,181	120.16	427,921,328	250.99	690,775,883	148.03
1962	90,560,624	55.58	35,005,750	178.63	136,798,754	120.41	430,871,350	252.71	693,236,478	148.55

COMPARISON OF ASSESSMENTS BY KINDS OF PROPERTY 1919, 1939, 1962

	Assessed Value 1919	Assessed Value 1939	Assessed Value 1962
REAL ESTATE AND IMPROVEMENTS:			
Irrigated Lands, Non-Irrigated Lands, Grazing Lands, State Lands	$ 649,008,527	$ 249,934,888	$ 301,868,748
Improvements on Above Agricultural Lands	71,422,859	43,386,063	120,828,636
Total All Farm Lands and Improvements	$ 720,431,386	$ 293,320,951	$ 422,697,384
Suburban Tracts, Villa Sites, Orchards, etc.	.....	.....	2,215,082
Improvements on Suburban Sites	.....	.....	8,768,498
Timber Lands	13,350,995	11,596,553	7,598,528
Unclassified Lands	530,922	227,966	.....
Industrial Sites	.....	1,927,793	3,161,758
Improvements on Industrial Sites	11,592,865	27,048,906	68,180,820
Patented Mining Claims	1,429,179	1,351,947	1,225,097
Improvements on Mining Claims	776,418	3,384,572	5,036,490
Reserved Rights to Entry	131,679	431,984	1,179,634
City and Town Lots	109,612,482	53,756,074	81,071,864
Improvements on City and Town Lots	143,268,939	152,404,169	430,733,766
Total All Real Estate and Improvements	$1,001,124,865	$ 545,450,915	$1,031,868,921
LIVESTOCK			
Horses	$ 44,180,938	$ 5,475,466	$ 3,679,823
Cattle	86,779,285	21,978,316	92,829,556
Sheep	26,876,815	10,615,374	7,110,816
Swine	1,567,548	400,807	815,170
Other	621,929	321,176	592,389
Total of All Livestock	$ 160,026,565	$ 38,791,139	$ 105,027,754

PERSONAL PROPERTY OTHER THAN LIVESTOCK			
Household Furniture, Apparel, Jewelry, etc.	$ 21,353,319	$ 17,485,266	$ 71,867,467
Farm Machinery and Equipment	84,291,046	11,327,385	85,055,642
Machinery Other Than Farm, Mining or Manufacturing		2,667,936	29,350,558
Solvent Credits	64,314,264	20,641,032	55,012,034
Agricultural Products not Classed as Merchandise	3,925,214	5,953,609	23,644,447
Goods, Wares and Merchandise	65,020,754	32,747,812	86,545,809
Furniture and Fixtures of Stores, Offices, Hotels, etc.	8,623,944	7,396,977	26,417,945
Manufacturing Machinery, Fixtures and Supplies		9,520,879	51,476,461
Mining Machinery, Fixture and Supplies	20,324,594	6,945,320	12,125,618
Drilling Rigs, Oil Equipment, etc.		1,508,930	10,245,648
Bank Surplus			23,706,285
Bank Stock and Moneyed Capital	22,306,121	10,950,511	28,538,420
Aircraft		55,605	2,997,816
Motor Vehicles in Hands of Dealers		1,187,305	2,852,371
Motor Vehicles in Hands of Users	15,854,694	33,064,729	211,760,933
Telephone Lines, Local		29,210	
Watercraft			2,447,371
New Industry			603,078
All Other Personal Property	34,752,303	2,437,060	6,547,292
Total All Personal Property Other Than Livestock	$ 280,136,253	$ 163,919,566	$ 731,195,195
OPERATING PROPERTY OF PUBLIC UTILITIES			
Real Estate and Improvements	$ 20,579,867	$ 40,158,867	$ 50,110,076
Personal Property	Not Segregated	32,149,495	59,247,827
Electric Cooperative Personal Property		Not Segregated	5,619,619
Total Locally Assessed Property of Utilities	$ 20,579,867	$ 72,308,362	$ 114,977,522
Total All Assessments by County Assessors	$1,461,867,550	$ 829,469,982	$1,983,069,392
ALLOCATIONS OF UTILITY LINES By State Board of Equalization	$ 235,833,822	$ 137,767,097	$ 298,108,636
NET PROCEED OF MINES By State Board of Equalization	$ 3,689,151	$ 5,668,209	$ 50,322,403
GRAND TOTAL OF ALL ASSESSMENTS	$1,701,390,523	$1,013,905,288	$2,331,500,431

THE 1962 TAX DOLLAR
WHERE IT CAME FROM

ALL TAX SOURCES

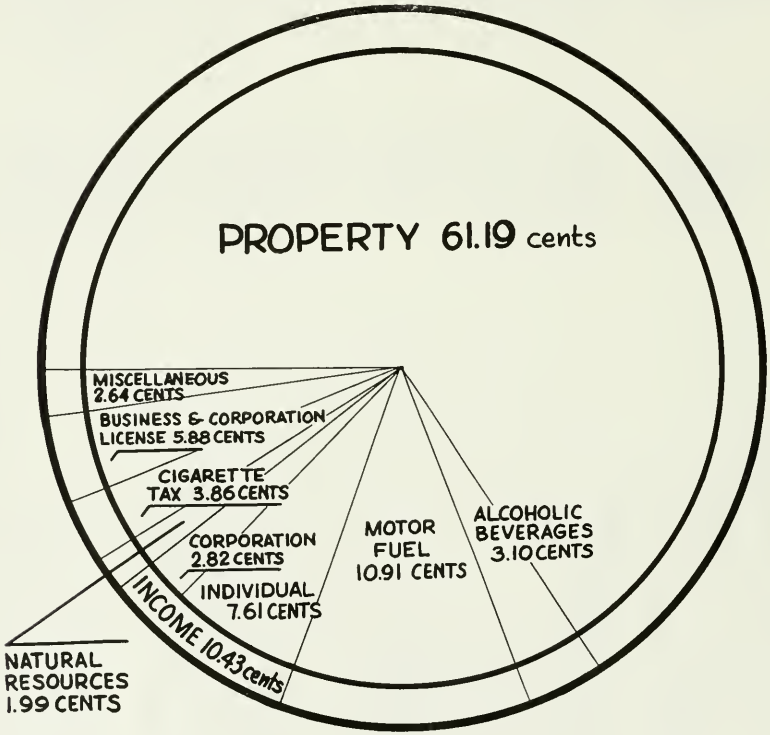

THE 1962 TAX DOLLAR
WHERE IT GOES

ALL TAX SOURCES

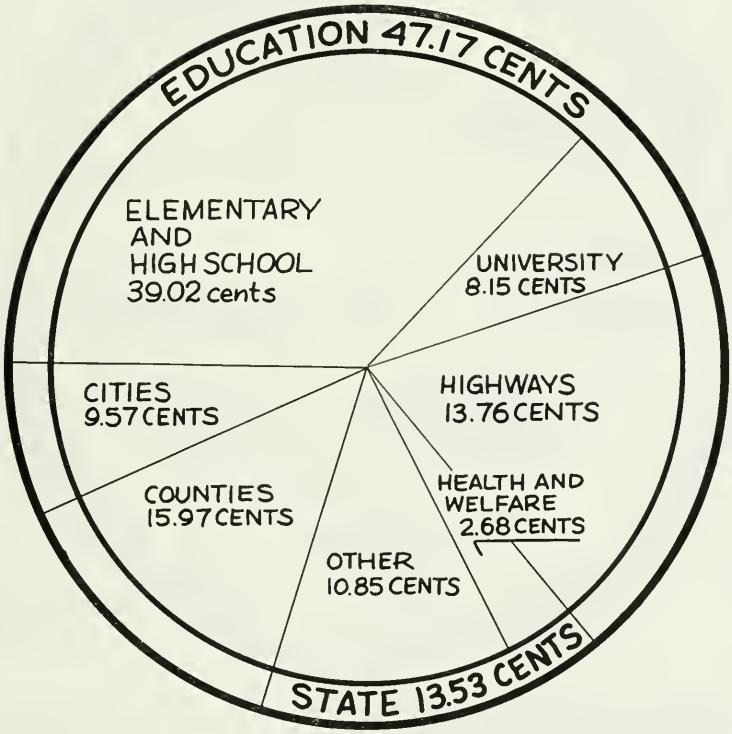

THE 1962 TAXABLE VALUATION WHERE IT CAME FROM

PROPERTY ONLY

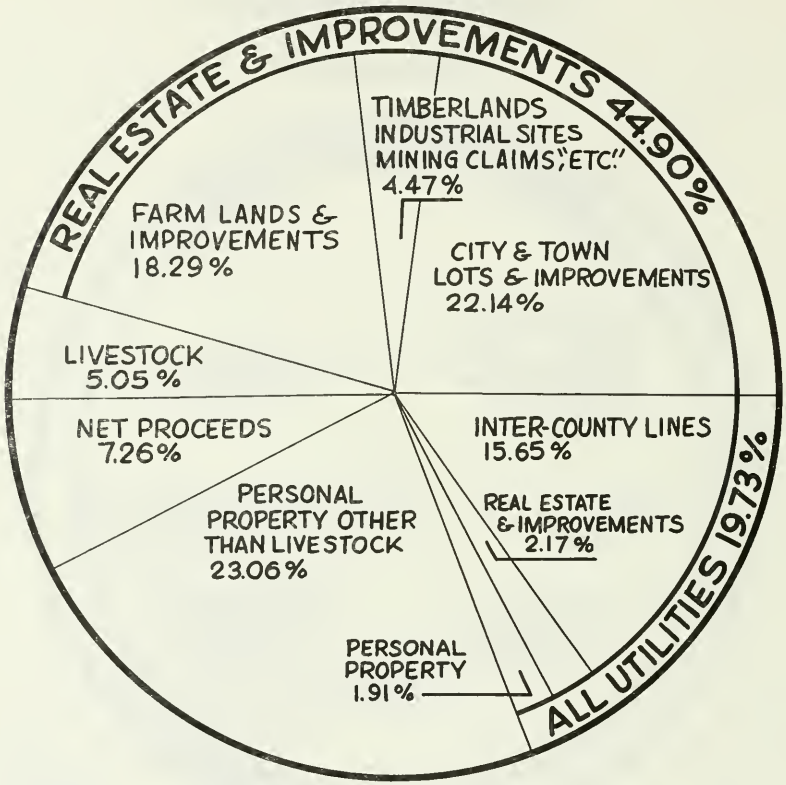

PROPERTY TAXABLE VALUATION
1936 - 1946 - 1962

SOURCE

	1936	1946	1962
	%	%	%
Farm Lands and Improvements	30.83	25.03	18.29
Other Real Estate and Improvements	4.69	4.24	4.47
City and Towns Lots and Improvements	17.88	18.38	22.14
All Real Estate and Improvements	53.40	47.65	44.90
Public Utilities	29.24	28.08	19.73
Net Proceeds of Mines	2.94	1.95	7.26
Livestock	4.64	8.51	5.05
Personal Property	9.78	13.81	23.06
	100.00	100.00	100.00

PROPERTY TAX DOLLAR
1936 - 1946 - 1962

DISTRIBUTION

	1936	1946	1962
	Cents	Cents	Cents
The State	10.73	5.35	6.36
Counties	36.55	34.21	27.07
Cities and Towns	12.49	13.64	12.28
Schools	40.23	46.80	54.29
	100.00	100.00	100.00

THE 1962 TAX DOLLAR
WHERE IT GOES

PROPERTY TAXES ONLY

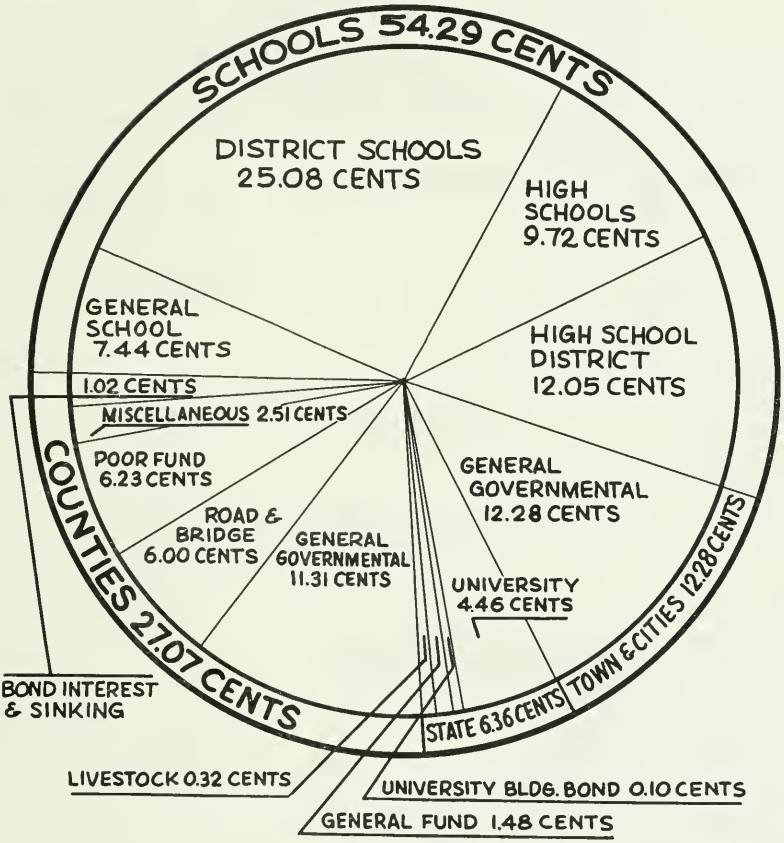

THIS TAX DOLLAR SHOWS THE DISTRIBUTION OF TAXES RAISED BY MILL LEVIES WHICH ARE APPLICABLE TO ALL PROPERTY WITH THE EXCEPTION OF HIGH SCHOOL DISTRICT TAXES AND LIVESTOCK TAXES. PER CAPITA TAXES, SPECIAL FIRE DISTRICT TAXES, DRAINAGE AND IRRIGATION DISTRICT, AND CITY AND TOWN SPECIAL IMPROVEMENT DISTRICT ASSESSMENTS, HAIL INSURANCE PREMIUMS AND MISCELLANEOUS LOCAL AND DISTRICT TAXES ARE ELIMINATED.

REVENUES PAYABLE INTO STATE TREASURY

Sources from Which Derived and Distribution

AD VALOREM

1962 (See Pages 107-109)

2 mills for State General Fund.
6 mills for University Millage Fund.

Levies applicable to Livestock Valuation Only.

3 mills on sheep and 4 mills on other livestock for Livestock Commission.
4½ mills on sheep and 1 mill on other livestock for Bounty.
3 mills on sheep and 3 mills on other livestock for Livestock Sanitary Board.

	Rate	Distribution
LICENSE TAXES		
Gasoline (See Pages 17, 29)	6c per gallon on gasoline refined and sold in the State.	75% to State Highway Fund.
	6c per gallon on gasoline imported and sold, (2% deduction allowed for evaporation and other loss.)	25% to Gasoline License Drawback Fund. If Drawback Fund is insufficient, State Treasurer shall transfer from State Highway Fund.
	9c per gallon on diesel fuel.	At end of fiscal year all money in Drawback Fund shall be transferred to Highway Fund.
	6c on liquid Petroleum Gas.	
Oil Production (See Pages 17, 22-25 & 26)	2% of gross value of first 450 bbls. 2½% over 450 bbls.	All to General Fund.
Cement (See Pages 17, 26)	4c per barrel.	All to General Fund.
Plaster (See Pages 17, 26)	5c per ton.	All to General Fund.
Coal (See Pages 17, 26)	5c per ton on production over 50,000 tons annually, and on coal imported and sold.	All to General Fund.
Carbon Black	⅛ of 1c per pound of carbon black produced or manufactured in the state.	All to General Fund.
Metal Mines (See Pages 17, 31, & 32)	First $100,00 gross value $1.00. Next $150,000 taxable at rate of ½%. Next $150,000 taxable at rate of ¾%. Next $100,000 taxable at rate of 1%. All over $500,000 taxable at rate 1¼%.	All to General Fund.
Corporations (See Pages 1, 17)	4½% of net income. $10.00 minimum tax.	75% to General Fund. 25% to Common School Equalization Fund.
Electric Energy Tax (See Pages 17, 28)	1¼% of gross income from sales of Electrical Energy generated and sold in the state.	All to General Fund.
Natural Gas (See Pages 17, 28)	½ of one cent per thousand cubic feet distributed in the state.	All to General Fund.
Telephone License (See Pages 17, 27)	1½% of gross proceeds in excess of $250 per quarter.	All to General Fund.
Telegraph License (See Pages 17, 26)	2% of gross income from intrastate business.	All to General Fund.
Freight Line (See Pages 17, 28)	5% of gross income.	All to General Fund.

REVENUES PAYABLE INTO STATE TREASURY

Sources from Which Derived and Distribution

Chain Store (See Pages 2, 17)	Graduated from $5.00 to $200, depending upon number and type of stores owned.	All to General Fund.
Contractors (See Pages 17, 27)	Three Classes of Licenses: Class A ..... $200.00 Class B ..... 100.00 Class C 10.00	All to General Fund.
Cigaret License and Tax (See Pages 2, 17)	$5.00 Retail License and $15.00 Wholesale Licenses. 8c tax per package on cigarets.	License Collections to General Fund 5c per package less discount to General Fund. 3c per package without discount to War Veterans Compensation Bond Retirement Fund.
Vermiculite Production Tax (See Pages 17, 26)	5c per ton of concentrates.	All to General Fund.

TAXES IN LIEU OF AD VALOREM TAXES:

	Rate	Distribution
Express Companies (See Pages 17, 28)	4% of gross earnings in state.	All to General Fund.
Sleeping Cars (See Pages 17, 28)	1½% of value found by dividing value of capital stock by total car mileage on all railroads (to obtain value per car mile) then multiply value per car mile by total number of car miles in Montana.	All to General Fund.
Insurance Companies	Admission Fee, $300.00. Fee for filing annual statement, $25.00. 2½% of first $5,000 in premiums collected in state. 2¼% of additional premiums collected in state. ¼ of 1% of premiums of direct fire-writing companies.	All to General Fund.

	Rate	Distribution
Personal Income Tax (See Pages 17, 18-21)	Graduated from 1% to 7% on net income.	75% to General Fund. 25% to Common School Equalization Fund.
Inheritance Tax (See Pages 2, 17)		All credited to General Fund.

Person, Association or Corporation to Whom Transfer is Made	Exemptions	Less Exemptions Rate on First $25,000	Rate on Next $25,000	Rate on Next $50,000	Rate on Balance
Widow	$17,500	2%	4%	6%	8%
Husband	5,000	2%	4%	6%	8%
Lineal ancestor or descendant, adopted child or lineal issue of adopted child	2,000	2%	4%	6%	8%
Brother or sister or descendant, son's wife or husband of a daughter	500	4%	8%	12%	16%
Uncle, aunt or first cousin	None	6%	12%	18%	24%
Any other degree of consanguinity or a stranger in blood or a body politic or corporate except as below	None	8%	16%	24%	32%
Corporations or voluntary associations organized under laws of Montana solely for religious charitable or educational purposes, who shall use the property transferred exclusively for purposes of their organization within the State of Montana	All				
The State of Montana or any of its political subdivisions or institutions to be used for public purposes exclusively	All				

REVENUES PAYABLE INTO STATE TREASURY

Motor Vehicle Registration

Dealers in Autos	$30.00
Dealers in Motorcycles	15.00
Autos not over 2,850 lbs.	5.00
Autos over 2,850 lbs.	10.00
Electrics	10.00
Motorcycles	2.00
Bicycles with motor attachment	1.00
Tractors and/or trucks Busses classed as trucks.	10.00
Dealers in Accessories	10.00
Trailers and semi-trailers of less than 2,500 pounds gross loaded weight and all house trailers	$ 2.00
Trailers and semi-trailers over 2,500 pounds and less than 6,000 pounds gross loaded weight	$ 5.00
Trailers and semi-trailers over 6,000 pounds gross loaded weight	$10.00
Trailers, regardless of size or capacity, used exclusively in the transportation of the following logs in the forest, oil and gas well machinery, road machinery and bridge materials	$15.00

Proceeds to County Road Funds

All rates to be 25% higher for motor vehicles, trailers and semi-trailers when not equipped with pneumatic tires.

Motor Vehicle Use Tax	Administered by State Highway Commission.	95% to State Highway General Fund. 5% retained by counties.
Montana Liquor Control Act	Liquor Profits: Distribution of net profits from liquor stores.	All to General Fund.
Liquor License Tax	Retail Liquor licenses— $100.00 to $600.00.	All to General Fund.
Liquor Excise Tax	16% of retail selling price.	**All to General Fund.**
Beer License and Tax	Brewer $750.00 Wholesale 400.00 Retail 200.00 Club 50.00 Common Carrier 25.00 Fair Association $10.00 per day Minimum Fee 25.00 Barrelage Tax 1.50 per barrel of 31 gallons.	All to General Fund.

MISCELLANEOUS RECEIPTS:

	Distribution
5% of amount of government Land Sales.	To Permanent School Fund.
Timber Sales on State Lands.	To Permanent School Fund and Common School Interest and Income Fund.
Federal Oil Royalties.	50% to Public School General Fund. 50% to State Highway Fund.
State Oil Royalties.	Various School Funds.

NOTE: Principal revenues payable into the State Treasury, in addition to the foregoing, are collections of State officers and institutions, university fees, miscellaneous state licenses, and the State's portion of receipts from county licenses.

LICENSE TAX ACCRUALS AND COLLECTIONS — 1958-1962 INCLUSIVE

		1958	1959	1960	1961	1962	Total 5-Year Period
Gasoline Dealers—Distributors	(a)	$17,658,739	$16,548,122	$16,941,635	$17,190,342	$17,066,125	$ 85,404,963
Diesel Fuel and Liquid Petroleum Gas	(a)	1,891,840	2,122,791	2,386,055	2,651,448	2,815,388	11,867,522
Special Fuel Trip Permit	(o)					66,100	66,100
Coal Dealers and Miners	(g)	10,682	4,063	10,738	7,212	10,613	43,308
Cement Dealers and Manufacturers	(g)	67,398	66,766	69,309	61,930	40,506	305,909
Oil Production License Tax	(g)	1,782,322	1,785,417	1,827,579	1,761,692	1,824,282	8,981,292
Vermiculite License Tax	(g)	5,723	5,749	6,908	6,167	6,420	30,967
Chain Store License	(k)	175,310	172,019	180,807	181,425	182,451	892,012
Telephone License Tax	(g)	259,135	270,425	288,839	346,131	368,712	1,533,242
Moving Picture Theatre License	(*)	236					236
Cigarette License	(l)	2,920	3,415	2,940	2,665	1,755	13,695
Cigarette Tax	(n)	5,509,868	5,734,544	5,870,032	6,139,390	6,208,110	29,461,944
Freight Line Companies Tax	(p)	152,424	150,608	154,293	141,605	140,791	739,721
Metal Mines License Tax	(e)	947,915	788,747	756,836	796,950	782,241	4,072,689
Contractors License	(k)	52,760	47,245	59,310	55,055	53,730	268,100
Electrical Energy Tax	(j)	331,025	382,368	384,791	427,535	456,114	1,981,833
Telegraph License Tax	(m)	1,000	735	884	879	734	4,232
Natural Gas Tax	(g)	190,955	217,993	213,179	225,837	247,710	1,095,674
Sleeping Car Companies Tax	(c)	16,906	8,660	9,391	11,661	9,958	56,577
Express Companies Tax	(d)	7,484	6,798	6,045	5,069	4,055	29,451
Corporation License Tax	(f)	2,357,688	2,919,841	4,670,942	4,679,550	4,534,948	19,162,969
Individual Income Tax	(h)	8,359,272	8,360,453	9,765,608	11,690,990	12,243,755	50,420,078
Inheritance Tax	(b)	1,533,883	1,996,209	1,774,933	1,925,898	2,146,878	9,377,801
Gasoline Tax Refund Permit	(r)	1,919	11,650	6,600	3,030	2,292	25,491
Aviation Gas Permit	(k)	545	530	605	605	675	2,960
Gasoline Dealers Permit	(k)	1,088	1,063	1,069	997	1,000	5,217
TOTALS		$41,319,037	$41,606,211	$45,389,328	$48,314,063	$49,215,343	$225,843,982

(a) Tax payable monthly: Refunds from the above amounts were made as follows:
1958 $3,181,654 1959 $2,436,116 1960 $2,627,245 1961 $2,453,071 1962 $2,388,151
(b) Tax accrues and is payable at time of death.
(c) Tax payable thirty (30) days after notice.
(d) Tax payable September 30.
(e) Tax payable June 30.
(f) Tax payable on 15th day of 6th month after close of taxable period.
(g) Tax payable quarterly.
(h) Tax payable annually, semi-annually on estimated return, and quarterly, by employer, of withholding tax.
(j) Tax payable monthly, rate 1%.
(k) Tax payable annually.
(l) $5.00 retail license; $15.00 wholesale license, permanent but not transferable.
(m) Tax payable quarterly, rate 2%.
(n) Tax 2 cents per package on cigarettes until December 7, 1950; 4 cents per package thereafter. 8 cents after July 1, 1957.
(o) $20.00 temporary permit valid for 72 hours, issued to unlicensed special fuel users.
(p) Tax payable March 1.
(r) $1.00 for 5 years from date issued.
(*) Repealed Chapter 33, Laws of 1957.

1961 INCOME TAX—ALL RETURNS

Federal Adjusted Gross Income	None Returns	Total Returns	Total Adjusted Gross Income	Tax Withheld	Estimate Paid	Paid With Return	Amount Refunded	Net Income Tax
100,000 and over	41	109	$ 23,212,223	$ 17,980	$ 58,556	$ 49,550	$ 11,083	$ 115,003
75,000 to 100,000	6	65	5,551,253	9,359	41,881	51,219	2,249	100,210
50,000 to 75,000	3	197	11,790,598	28,146	69,672	130,099	4,192	223,725
45,000 to 50,000	6	87	4,559,666	9,492	31,079	53,143	2,348	91,366
40,000 to 45,000	2	125	5,307,598	11,551	50,769	75,134	936	136,518
35,000 to 40,000	9	206	7,703,825	31,117	65,055	120,197	1,540	214,829
30,000 to 35,000	10	291	9,384,079	34,479	81,068	133,368	4,373	244,542
28,000 to 30,000	1	168	4,860,461	22,210	43,341	77,650	1,338	141,863
26,000 to 28,000	7	231	6,216,449	24,047	57,175	90,452	2,830	168,844
24,000 to 26,000	6	281	7,006,511	35,098	52,084	103,834	2,313	188,703
22,000 to 24,000	3	354	8,115,671	33,241	54,504	136,067	2,489	221,323
20,000 to 22,000	12	498	10,441,864	49,192	65,870	160,637	3,551	272,148
18,000 to 20,000	13	668	12,790,305	58,372	64,129	185,380	3,630	304,251
16,000 to 18,000	14	884	15,063,810	79,045	66,895	205,231	7,699	343,472
15,000 to 16,000	10	645	9,986,741	56,245	47,890	128,285	5,572	226,848
14,000 to 15,000	14	774	11,194,487	66,760	37,085	128,409	5,501	226,753
13,000 to 14,000	25	1,074	14,462,135	89,855	40,383	134,491	9,434	255,295
12,000 to 13,000	26	1,428	17,806,214	132,553	38,338	153,140	12,948	311,083
11,000 to 12,000	36	2,040	23,395,560	173,728	45,479	171,167	19,609	370,765
10,000 to 11,000	34	3,205	33,523,381	290,886	39,706	192,382	32,986	489,988
9,000 to 10,000	61	5,081	48,674,086	436,172	44,423	200,866	64,656	616,805
8,000 to 9,000	69	8,153	69,319,827	634,950	42,626	219,041	105,481	791,136
7,500 to 8,000	46	5,787	44,779,342	415,803	19,168	113,147	78,090	470,028
7,000 to 7,500	51	7,282	52,705,626	473,300	20,742	120,282	92,209	522,115
6,500 to 7,000	78	8,820	59,444,101	519,460	17,743	119,088	107,796	548,495
6,000 to 6,500	90	10,636	66,415,703	570,363	18,541	123,624	127,159	585,369
5,500 to 6,000	168	12,838	73,724,630	616,545	18,845	115,933	148,962	602,361
5,000 to 5,500	242	13,944	73,183,866	592,661	17,771	100,983	155,096	556,319
4,500 to 5,000	348	13,962	66,335,456	514,416	19,661	91,587	141,063	484,601
4,000 to 4,500	483	13,112	55,728,092	415,170	13,439	74,044	130,072	372,581
3,500 to 4,000	830	12,749	47,814,528	332,768	12,118	61,793	118,299	288,380
3,000 to 3,500	1,239	12,991	42,152,193	271,475	9,193	49,914	106,898	223,684
2,500 to 3,000	1,772	12,993	35,637,885	209,240	6,720	37,258	92,337	160,881
2,000 to 2,500	2,190	13,370	30,095,963	168,628	8,587	30,413	85,070	122,558
1,500 to 2,000	3,119	13,719	23,980,441	120,931	11,695	21,311	80,776	73,161
1,000 to 1,500	4,125	15,032	19,631,682	96,772	2,545	13,064	65,793	46,588
Under 1,000	3,543	10,804	8,703,521	42,278	1,775	4,620	34,473	14,200
Under 600	4,109	9,945	3,490,688	23,130	3,582	710	22,547	4,875
None Shown	4,616	6,039		13,335	11,120	8,448	9,525	23,378
TOTALS	27,457	220,579	$1,064,190,461	$7,720,753	$1,351,253	$3,985,961	$1,902,923	$11,155,044

1961 INCOME TAX—NONE RETURNS

Federal Adjusted Gross Income	Total Returns	Total Adjusted Gross Income
100,000 and over	41	$11,359,081
75,000 to 100,000	6	530,414
50,000 to 75,000	3	205,248
45,000 to 50,000	6	708,273
40,000 to 45,000	2	86 274
35,000 to 40,000	9	333,342
30,000 to 35,000	10	325,304
28,000 to 30,000	1	29,622
26,000 to 28,000	7	185,920
24,000 to 26,000	6	151,051
22,000 to 24,000	3	68,308
20,000 to 22,000	12	251,875
18,000 to 20,000	13	245,228
16,000 to 18,000	14	238,970
15,000 to 16,000	10	153,971
14,000 to 15,000	14	200,412
13,000 to 14,000	25	335,027
12,000 to 13,000	26	323,596
11,000 to 12,000	36	414,549
10,000 to 11,000	34	359,654
9,000 to 10,000	61	578,007
8,000 to 9,000	69	586,948
7,500 to 8,000	46	355,081
7,000 to 7,500	51	369,295
6,500 to 7,000	78	523 584
6,000 to 6,500	90	562,205
5,500 to 6,000	168	965,247
5,000 to 5,500	242	1,265,945
4,500 to 5,000	348	1,642,314
4,000 to 4,500	483	2,048,408
3,500 to 4,000	830	3,101,136
3,000 to 3,500	1,239	3,992,723
2,500 to 3,000	1,772	4,815,220
2,000 to 2,500	2,190	4,902,837
1,500 to 2,000	3,119	5,442,325
1,000 to 1,500	4,125	5,099,818
Under 1,000	3,543	2,776,095
Under 600	4,109	1,388,728
None Shown	4,616	
TOTALS	27,457	$56,922,035

1961 INCOME TAX—ALL RETURNS BY COUNTIES

County	None Returns	Total Returns	Total Adjusted Gross Income	Tax Withheld	Estimate Paid	Paid With Return	Amount Refunded	Net Income Tax
Beaverhead	353	2,385	$ 11,267,870	$ 73,544	$ 11,220	$ 72,014	$ 14,771	$ 142,007
Big Horn	370	2,256	9,353,347	59,067	9,914	39,519	16,640	91,860
Blaine	510	1,995	7,181,050	32,920	9,681	35,342	8,353	69,590
Broadwater	180	797	2,981,504	14,175	3,221	16,118	3,047	30,467
Carbon	704	2,426	7,680,100	37,014	8,504	29,862	9,522	65,858
Carter	197	573	1,887,271	5.190	1,547	13,890	1,151	19,476
Cascade	1,428	23,198	124,955,638	1,157,843	168,007	473,726	270,221	1,529,355
Chouteau	402	2,350	11,211,033	27,920	6,300	116,906	6,523	144,603
Custer	565	4,060	18,047,892	123,671	25,984	80.784	31,809	198,630
Daniels	318	1,240	4,630,466	13,056	3,789	32,099	3,106	45,838
Dawson	571	3,682	16,277,455	126,347	18,406	42,380	32,673	154,460
Deer Lodge	290	5,319	25,173,871	260,456	13,470	40,998	65,673	249,251
Fallon	260	1,171	4,573.589	28,632	2,727	17,922	6,743	42,538
Fergus	775	4,789	20,533,265	116,938	12,756	130,216	28,646	231,264
Flathead	1,070	9,928	45,027.536	360,797	66,159	148,605	94,508	481,053
Gallatin	948	7,779	36,109,623	267,599	34,245	160,817	59,985	402,676
Garfield	221	639	2,125,770	5,531	1,606	11,558	1,537	17,158
Glacier	293	2,524	12,010,461	83,344	31,406	50,583	18,078	147,255
Golden Valley	115	367	1,208,518	4,083	775	5,182	928	9,112
Granite	139	962	3,898,332	27,606	1,901	16,015	6,606	38,916
Hill	563	5,355	28,023,611	184,044	36.053	163,221	45,696	337,622
Jefferson	180	1,089	4.122.845	26,765	4,273	11,615	7,808	34,845
Judith Basin	161	967	4,176,137	19,597	2,044	30,226	5,741	46,126
Lake	601	3,056	11,724.323	64,014	16,780	46,119	18,285	108,628
Lewis and Clark	679	10,876	54,245,331	510,017	84,725	162,105	110,157	646,690
Liberty	148	874	4,776,289	11,816	2,101	59,847	2,897	70,867
Lincoln	269	3,531	15,762,124	123,649	21,253	40,431	33,635	151,698
Madison	348	1,415	4,995,433	20,834	3,893	26,576	6,073	45,230

McCone	297	831	2,717,558	11,085	6,979	10,868	3,344	25,588
Meagher	125	796	3,140,557	15,970	1,555	25,262	3,603	39,184
Mineral	61	878	3,817,328	34,580	976	7,554	8,619	34,491
Missoula	893	13,876	71,183,147	637,477	122,734	239,561	147,143	852,629
Musselshell	264	1,436	5,426,144	34,763	9,496	20,739	9,965	55,033
Park	550	4,164	18,761,444	132,351	19,489	51,088	33,378	169,550
Petroleum	76	241	683,597	2,937	119	2,539	840	4,755
Phillips	540	1,798	5,750,242	27,855	6,186	21,688	7,385	48,344
Pondera	421	2,392	11,469,582	36,121	10,169	80,714	9,709	117,295
Powder River	112	492	1,858,012	4,911	807	15,063	1,260	19,521
Powell	194	2,236	9,927,470	77,118	11,885	32,599	18,515	103,087
Prairie	191	663	1,977,647	8,423	975	7,487	2,370	14,515
Ravalli	651	3,435	12,893,568	75,531	30,210	46,118	18,225	133,634
Richland	641	2,961	11,406,431	59,436	14,752	38,849	15,645	97,392
Roosevelt	764	3,187	12,562,144	61,968	15,859	70,537	16,757	131,607
Rosebud	398	1,618	5,817,274	31,152	7,406	28,722	8,829	58,451
Sanders	297	1,856	7,370,170	53,858	9,872	20,220	13,767	70,183
Sheridan	525	2,151	8,008,647	26,599	7,209	49,776	5,703	77,881
Silver Bow	975	15,125	74,342,228	745,073	100,942	202,277	170,728	877,564
Stillwater	445	1,579	5,871,279	27,525	5,574	16,911	7,081	42,929
Sweet Grass	298	1,014	3,120,951	12,598	5,596	16,256	3,745	30,705
Teton	510	2,352	9,963,540	41,169	8,810	72,314	11,564	110,729
Toole	372	2,291	10,262,499	62,306	6,379	59,190	15,648	112,227
Treasure	115	362	1,413,156	4,173	884	12,656	840	16,873
Valley	613	4,071	17,423,630	135,082	20,085	68,367	37,816	185,718
Wheatland	167	999	4,103,426	23,879	4,829	18,837	5,115	42,430
Wibaux	186	530	1,611,679	7,805	218	6,067	1,972	12,118
Yellowstone	2,082	26,460	136,919,066	1,176,204	291,289	484,277	267,290	1,684,480
Out of State	2,036	15,182	110,427,361	366,335	27,229	184,749	145,255	433,058
TOTALS	27,457	220,579	$1,064,190,461	$7,720,753	$1,351,253	$3,985,961	$1,902,923	$11,155,044

OIL PRODUCTION

Fiscal Year For 1960-1961

Field	County	Bbls. Produced	Total Value	Tax Paid
Antelope Dome	Garfield	2,305.49	$ 5,792.63	$ 115.85
Ash Creek	Big Horn	29,032.83	63,161.01	1,500.70
Bannatyne	Teton	17,653.67	32,904.11	671.61
Bear Den	Liberty	36,922.09	77,477.59	1,486.45
Belfry	Carbon	18,089.01	46,282.87	1,134.05
Big Wall	Musselshell	276,828.01	618,954.56	14,989.90
Blackfeet	Glacier	102,545.63	215,874.65	5,122.47
South Blackfoot	Glacier	3,769.43	7,635.72	172.74
Blacktail	Pondera	7,830.68	16,416.85	387.38
Border	Toole	5,822.36	13,204.12	267.27
Bowes	Blaine	259,426.11	413,241.86	9,093.64
Bradley	Glacier	2,203.67	5,018.46	108.50
Bradshaw	Teton	2,662.01	6,276.87	125.53
Brady	Teton	1,374.74	3,390.62	67.98
Bredette	Roosevelt	6,381.69	14,929.15	346.96
Northeast Bredette	Roosevelt	10,093.88	23,646.54	570.07
Brorson	Richland	42,505.09	91,830.89	2,234.40
Cabin Creek	Fallon	4,548,863.29	10,895,949.50	270,108.22
Cat Creek	Petroleum	224,097.11	570,931.88	12,361.99
Clark's Fork	Carbon	77,292.97	198,626.21	4,887.59
Cupton	Fallon	10,566.23	23,765.98	575.69
Cut Bank	Glacier	1,935,354.14	4,913,351.80	105,665.12
North Cut Bank	Glacier	135,756.82	348,549.32	8,126.12
South Cut Bank	Glacier	29,527.18	70,779.04	1,626.25
Darling	Toole	123,435.57	245,547.39	5,752.46
South Darling	Toole	6,863.48	16,690.00	355.53
Deer Creek	Dawson	175,193.95	435,348.14	10,749.55
Delphia	Musselshell	21,306.20	41,801.23	1,004.98
Dry Creek	Carbon	31,070.78	89,289.12	2,067.49
Duck Creek	McCone	44,284.31	101,578.73	2,518.82
Dwyer Area	Sheridan	195,298.10	413,039.80	10,237.43
Elk Basin	Carbon	2,604,403.68	6,532,239.75	162,258.79
Northwest Elk Basin	Carbon	39,852.94	110,007.91	2,601.25
Empire	Pondera	3,182.54	7,479.45	157.00
Flat Coulee	Liberty	1,697.24	3,429.40	69.32
Frannie	Carbon	20,698.73	49,293.37	1,189.97
Gage	Musselshell	10,987.89	22,295.85	522.32
Gas City	Dawson	224,324.24	555,782.10	13,648.70
Glendive	Dawson	451,764.80	1,108,483.07	27,468.97
Gypsy Basin	Pondera	9,180.00	18,367.34	373.40
Ivanhoe Dome	Musselshell	469,263.32	933,675.68	22,927.22
Keg Coulee	Musselshell	562,435.49	1,199,880.47	29,860.93

OIL PRODUCTION—(Continued)

Fiscal Year For 1960-1961

Field	County	Bbls. Produced	Total Value	Tax Paid
Kevin Sunburst	Toole	732,632.54	$ 1,786,967.38	$ 36,104.33
Little Beaver	Fallon	358,737.42	831,589.17	20,456.10
Little Beaver East	Fallon	259,337.60	602,359.38	14,802.30
Mackay Dome	Stillwater	1,395.13	1,632.28	41.72
Marcus Snyder	Big Horn	20,039.39	26,096.10	605.61
McGowan	Roosevelt	7,011.42	17,724.22	420.36
Melstone	Musselshell	202,028.51	469,064.29	20,545.81
Monarch	Fallon	429,714.25	1,020,741.63	25,231.03
Mosser Dome	Yellowstone	5,425.76	9,495.06	189.89
Outlook	Sheridan	310,171.04	711,392.04	17,640.84
Pendroy	Teton	587.00	1,207.76	24.15
Pennel	Fallon	669,379.22	1,609,092.31	39,749.30
Pine	Wibaux	5,093,389.53	12,379,908.41	306,155.50
Pondera	Teton	307,846.54	734,511.00	15,282.75
North Pondera	Pondera	24,824.02	61,434.83	1,350.12
Northwest Pondera	Pondera	1,548.08	3,851.86	90.69
Southwest Pondera	Teton	2,816.39	6,336.83	128.08
West Pondera	Teton	29,683.99	67,346.82	1,423.01
Poplar	Roosevelt	3,865.83	10,211.24	231.48
East Poplar	Roosevelt	2,719,340.92	7,460,941.31	184,243.20
North Poplar	Roosevelt	11,413.38	30,360.05	711.11
Northwest Poplar	Roosevelt	4,252.22	10,501.30	245.87
West Poplar	Roosevelt	3,434.16	8,425.03	194.06
Ragged Point	Musselshell	141,850.72	323,454.68	7,892.50
Southeast Reagan	Glacier	2,763.46	7,399.42	152.75
Reagan Dome	Glacier	163,301.57	429,711.87	9,613.03
Red Creek	Glacier	264,740.36	481,910.71	11,765.35
South Redstone	Sheridan	13,487.40	35,659.45	867.70
Repeat	Carter	37,051.80	70,071.65	1,791.47
Richey	McCone	162,025.31	377,729.37	9,191.62
Southwest Richey	McCone	22,316.50	53,714.47	1,321.21
Sand Creek	Dawson	236,198.87	586,993.28	14,530.34
Soap Creek	Big Horn	62,537.62	85,387.81	1,985.90
Stensvad	Rosebud	1,625,529.31	3,523,373.68	87,579.05
Sumatra	Rosebud	1,887,050.90	4,673,887.07	115,373.54
Southeast Sumatra	Rosebud	4,436.77	8,651.54	173.74
Northwest Sumatra	Rosebud	390,072.73	850,332.03	20,883.91
Tule Creek	Roosevelt	230,890.84	547,961.85	13,634.93
Twin Buttes	Yellowstone	13,416.31	30,163.43	733.76
Unnamed		48,300.16	96,571.11	2,330.20
Whitlash	Liberty	48,271.43	94,215.38	2,075.35
Wildcat	Pondera	107,659.04	208,013.62	6,326.14
Wills Creek	Fallon	411,951.74	997,114.60	24,612.15
Wolf Springs	Yellowstone	307,277.99	749,330.51	18,387.52
Woodrow	Dawson	21,997.27	51,550.92	1,246.62
STATE TOTAL		30,184,149.83	$72,706,609.78	$1,773,847.00

OIL PRODUCTION

Fiscal Year For 1961-1962

Field	County	Bbls. Produced	Total Value	Tax Paid
Antelope Dome	Garfield	2,268.08	$ 5,852.13	$ 117.04
Ash Creek	Big Horn	27,332.50	60,671.35	1,436.96
Bannatyne	Teton	12,436.51	23,179.33	469.60
Bear Den	Liberty	34,954.56	73,615.60	1,749.91
Belfry	Carbon	10,301.64	26,590.22	641.29
Big Wall	Musselshell	432,037.23	1,015,137.71	24,791.78
Blackfeet	Glacier	80,462.82	166,499.25	3,928.54
Blackfeet Pool	Glacier	471.17	1,130.81	22.87
Blackfoot Nose	Glacier	9,894.93	21,610.04	499.98
South Blackfoot	Glacier	2,901.45	5,591.06	123.47
Blacktail	Pondera	10,367.39	21,697.43	504.97
Border	Toole	10,159.15	22,878.99	473.76
Bowes Dome	Blaine	20,545.98	32,051.74	683.92
Bowes	Blaine	116,507.01	187,657.98	4,121.47
Bowes Sawtooth	Blaine	72,844.85	119,231.91	2,538.78
Bradley	Glacier	1,286.56	3,017.59	61.91
Bradshaw	Teton	2,271.89	5,271.38	105.43
Brady	Teton	714.45	1,596.67	31.97
Bredette	Roosevelt	6,487.59	14,275.22	314.41
Northeast Bredette	Roosevelt	4,100.07	9,505.03	222.01
Brorson	Richland	39,297.80	84,470.71	2,044.05
Cabin Creek	Fallon	3,717,185.01	8,883,254.55	219,796.02
Cat Creek	Petroleum	221,422.71	585,901.58	12,748.00
Clark's Fork	Carbon	11,220.29	29,558.53	668.06
Cupton	Fallon	11,314.69	25,533.45	618.04
Cut Bank	Glacier	1,572,548.63	4,001,737.47	86,173.02
North Cut Bank	Glacier	122,724.73	321,556.18	7,406.82
Northwest Cut Bank	Glacier	12,939.73	31,462.35	644.94
South Cut Bank	Glacier	111,568.02	241,225.45	5,401.98
Southeast Cut Bank	Glacier	20,453.17	48,159.32	708.17
Darling	Toole	153,428.70	329,510.28	7,797.02
South Darling	Toole	4,401.63	11,992.88	275.32
Deer Creek	Dawson	203,447.51	505,567.00	12,509.51
Delphia	Musselshell	13,642.41	30,544.31	559.53
Dry Creek	Carbon	18,133.75	51,741.58	1,223.51
Duck Creek	McCone	97,745.35	239,646.10	5,947.02
Dwyer Area	Sheridan	740,077.44	1,590,581.10	39,428.10
Elk Basin	Carbon	3,226,680.72	8,086,366.27	201,137.09
Northwest Elk Basin	Carbon	41,140.84	117,032.79	2,605.17
Empire	Pondera	4,250.42	9,818.74	196.38
Flat Coulee	Liberty	17,906.34	41,310.41	983.08
Frannie	Carbon	22,978.80	55,514.04	1,345.23
Gage	Musselshell	7,362.35	16,249.88	372.92
Gas City	Dawson	698,647.05	1,740,313.66	43,088.98
Glendive	Dawson	531,846.41	1,300,923.15	32,280.78
Gypsy Basin	Pondera	16,007.38	33,259.00	722.35
Hibbard	Rosebud	9,780.76	21,796.14	520.75
Ivanhoe	Musselshell	10,027.79	23,736.75	556.16
Ivanhoe Dome	Musselshell	426,805.07	937,044.35	23,082.95

OIL PRODUCTION—(Continued)

Fiscal Year For 1961-1962

Field	County	Bbls. Produced	Total Value	Tax Paid
Keg Coulee	Musselshell	592,986.74	$ 1,525,517.68	$ 37,864.76
Kevin Sunburst	Toole	602,639.69	1,430,325.24	28,594.62
Little Beaver	Fallon	418,820.66	972,540.70	23,838.20
Little Beaver East	Fallon	363,827.51	848,024.41	20,856.18
Lookout Butte	Fallon	271,871.26	635,674.64	15,767.91
Marcus Snyder	Big Horn	16,222.14	21,231.81	484.91
McGowan	Roosevelt	5,863.94	14,337.99	336.48
Melstone	Musselshell	43,230.18	106,671.13	2,512.19
Monarch	Fallon	280,190.72	665,260.24	16,309.52
Mosser Dome	Yellowstone	1,741.60	3,047.94	60.95
Outlook	Sheridan	526,280.57	1,210,745.49	29,985.33
Pendroy	Teton	261.00	537.33	10.75
Pennel	Fallon	1,059,687.35	2,487,586.91	63,406.04
Pine	Wibaux	5,110,171.07	12,410,433.06	306,786.72
Pondera	Teton	479,867.36	1,014,059.49	21,128.74
Pondera Coulee	Teton	701.76	1,793.52	18.55
North Pondera	Pondera	21,248.96	52,499.31	1,120.13
Northwest Pondera	Pondera	1,536.66	3,865.82	79.38
Southwest Pondera	Teton	2,164.20	4,936.79	98.73
West Pondera	Teton	27,688.65	62,528.84	1,307.93
Pondera Trev	Teton	193.65	426.03	8.52
Poplar	Roosevelt	1,396.32	3,714.21	86.87
East Poplar	Roosevelt	2,093,031.76	5,675,651.77	139,757.28
North Poplar	Roosevelt	10,695.20	27,638.31	644.56
Northwest Poplar	Roosevelt	5,275.17	12,845.67	299.25
West Poplar	Roosevelt	3,243.86	7,946.21	182.22
Ragged Point	Musselshell	159,833.15	388,138.31	9,457.65
Reagan	Glacier	98,711.57	260,572.55	5,955.95
Southeast Reagan	Glacier	49,391.90	130,472.91	2,948.32
Reagan Dome	Glacier	32,154.77	84,354.64	1,831.44
Red Creek	Glacier	315,699.30	673,142.33	15,173.00
South Redstone	Sheridan	11,856.74	31,516.80	763.97
Repeat	Carter	21,555.27	42,679.43	1,049.16
Richey	McCone	97,142.39	224,147.67	5,364.33
Southwest Richey	McCone	11,138.26	26,928.82	654.17
Sand Creek	Dawson	159,190.67	395,929.10	9,786.10
Sevenmile	Dawson	84,624.38	210,291.59	5,223.76
Sidney	Richland	7,583.32	15,363.19	375.07
Soap Creek	Big Horn	59,435.85	83,365.06	1,869.25
Stensvad	Rosebud	1,324,175.98	3,148,854.48	78,179.91
Sumatra	Rosebud	2,105,091.26	5,240,784.79	129,279.44
South Sumatra	Rosebud	19,185.22	60,238.59	1,491.34
Southeast Sumatra	Rosebud	3,069.27	6,149.56	140.28
Northwest Sumatra	Rosebud	354,388.50	833,744.14	20,304.84
Tule Creek	Roosevelt	694,841.10	1,679,075.62	41,798.30
Twin Buttes	Yellowstone	9,520.85	22,452.32	540.09
Unnamed	Rosebud	18,569.56	39,045.22	921.66
Two Medicine	Glacier	1,260.62	3,441.49	69.01
Whitlash	Liberty	123,515.77	251,940.47	5,668.52
Wildcat	Pondera	9,699.45	20,441.01	481.70
Wills Creek	Fallon	282,763.27	899,103.29	22,092.18
Wolf Springs	Yellowstone	286,554.01	711,482.66	17,434.92
Woodrow	Dawson	20,389.31	47,782.07	1,152.42
STATE TOTAL		31,245,511.05	$75,944,148.11	$1,845,234.52

OIL PRODUCERS LICENSE TAX

Title 84, Chapter 22 of the Revised Codes of Montana of 1947, enacted by the Legislature of 1921 provided for a license tax in an amount equal to one per cent of the total gross value of all petroleum and other mineral crude oils produced within the state, the proceeds from this act to be deposited to the credit of the general fund of the state. The Legislature of 1923 amended the law, raising the tax to two per cent. Section 84-2202 as amended, Chapter 221, Laws of 1957 provides for 2½% of the gross value in excess of four hundred and fifty (450) barrels per calendar quarter for each lease or unit.

July 1, 1960 through June 30, 1961	$1,761,692
July 1, 1961 through June 30, 1962	$1,824,282

COAL MINERS AND DEALERS LICENSE TAX

A license tax of 5c per ton is required by Chapter 13-14, Title 84, R.C.M. 1947, on each ton of coal mined in Montana by producers on amounts exceeding 50,000 tons. A like amount per ton is also required on all coal shipped into and sold within the state.

Collections are for the General Fund.

	From Producers	From Dealers	Total
Tax collected July 1, 1960 through June 30, 1961	$6,602.81	$609.28	$ 7,212.09
Tax collected July 1, 1961 through June 30, 1962	$9,898.20	$715.18	$10,613.38

CEMENT AND PLASTER PRODUCERS AND DEALERS LICENSE TAX

A license tax of 4c per three hundred-sixty pound barrel of cement as well as a 5c per ton license tax on all gypsum or cement plaster manufactured within Montana is required by Chapter 12, Title 12. R.C.M. 1947. A like amount is required on all cement, plaster, or gypsum imported into the state, for sale or use.

All funds so collected go to the State General Fund.

	Manufacturers	Dealers	Total
July 1, 1960 through June 30, 1961	$57,752.62	$3,277.79	$61,930.41
July 1, 1961 through June 30, 1962	$36,546.72	$3,959.57	$40,506.29

VERMICULITE LICENSE TAX

A license tax of 5c per ton of concentrate produced in Montana is required by Chapter 50, Session Laws 1951. All funds are deposited to the General Fund.

	Tons Produced	Tax Collected
July 1, 1960 through June 30, 1961	123,343	$6,167.14
July 1, 1961 through June 30, 1962	128,405	$6,420.24

TELEGRAPH LICENSE TAX

Under the provisions of Title 84, Chapter 25, Revised Codes of Montana, 1947 a license tax of two per cent of intrastate income is imposed upon the operators of telegraph lines for the privilege of engaging in such business. One company reported under this Act, and paid taxes which amounted to a total of $878.94 during the fiscal year ended June 30, 1961, and $733.81 during the fiscal year ended June 30, 1962.

TELEPHONE LICENSE TAX

A license tax of 1½% on all gross income, less $250.00 per calendar quarter, is required by Chapter 213, Session Laws 1957 on revenue received from all telephone business conducted within State whether by individual, partnership, corporation, or co-operative association. Some smaller telephone companies are exempt from the tax because gross income does not exceed the quarterly allowance.

Taxes are due quarterly and credited to the State General Fund.

Collections total:

July 1, 1960 through June 30, 1961	$346,130
July 1, 1961 through June 30, 1962	$368,712

PUBLIC CONTRACTORS LICENSE

All contractors before submitting bids for contracts with the State or its political subdivisions must comply with Chapter 35, Title 84, R.C.M. 1947, by obtaining a license. Licenses are divided into three classes and may be renewed before March 1st of the year at 50% of the original fee. All monies so collected are credited to the General Fund.

Class A	Contract of any amount	$200.00
Class B	Contract limit of $50,000	$100.00
Class C	Contract limit of $25,000	$ 10.00

CONTRACTORS LICENSE FEES COLLECTED BY THE STATE BOARD OF EQUALIZATION

	Class	Number	Amount
1961:			
New Licenses	Class A	84	$16,800
	Class B	31	3,100
	Class C	183	1,830
Renewals	Class A	305	30,500
	Class B	36	1,800
	Class C	204	1,020
		843	$55,050
1962:			
New Licenses	Class A	84	$16,800
	Class B	28	2,800
	Class C	137	1,370
Renewals	Class A	299	29,900
	Class B	35	1,750
	Class C	222	1,110
		805	$53,730

NATURAL GAS DISTRIBUTORS TAX

In compliance with the provisions of Chapter 21, Title 84, R.C.M. 1947, a license tax of ½ of one (1) cent per one thousand cubic feet is levied upon distributors of natural gas used by customer consumers within the state. All funds hereby collected are credited to the State General Fund.

Amount reported by six (6) companies:

	1960-1961	1961-1962
Cubic feet in thousands	45,167,343	49,542,200
Amount of tax	$225,837	$247,711

ELECTRICAL ENERGY TAX

Through amendments to Chapter 16, Title 84, R.C.M. 1947, by Legislative Session of 1957, a license tax of 1¼ per cent of gross receipts is levied on sales of electrical energy generated and sold within Montana.

Funds so collected are deposited to the General Fund.

	1960-1961	1961-1962
Tax collected	$427,535	$456,114

FREIGHT LINE TAX

Laws of 1949, Chapter 137, levies an annual tax of 5% on all gross earnings within the state by freight line companies. Tax withheld by the railroads are transmitted to the Board of Equalization and credited to the General Fund.

Eight railroads reporting:

	1961	1962
Freight line gross earnings	$2,832,087	$2,815,813
Tax collected	$ 141,605	$ 140,791

SLEEPING CAR TAX

On sleeping car companies Chapter 23, Title 84, R.C.M. 1947, requires that a tax be levied to equal 1½% of the property value within the state. Assessment is made by the State Board of Equalization and all taxes collected therefrom are deposited to the State General Fund.

One company reporting:

	1961	1962
The Pullman Company	$11,661	$9,958

EXPRESS COMPANY TAX

Chapter 17, Title 84, R.C.M. 1947, levies a tax of 4% on gross revenue received by each express company for business transacted within Montana. These funds when received are deposited to the General Fund.

One company reporting:

	1961	1962
Railway Express, Inc.	$5,069	$4,055

GASOLINE LICENSE LAW

Seventy-five per cent of all moneys collected under the provisions of Chapter 92, Laws of 1929, and subsequently amended, are deposited to the State Highway Fund. The remainder less 1 cent per gallon on all aviation gasoline is deposited to the Drawback Fund for claims for refund on gasoline used for off highway purposes.

	Refiners	Importers & Dealers	Total
July 1960 to and including June 1961	$16,270,258.38	$ 983,001.93	$17,253,260.31
July 1961 to and including June 1962	$16,120,770.64	$ 945,354.38	$17,066,125.02

Tax accrued and collected under the Special Fuel Tax Act, Chapter 162, Laws of 1955. (Sections 84-1830 to 84-1841, R.C.M. 1947). This figure includes penalty and interest.

	Gallons	Money
July 1, 1960 to and including June 30, 1961		
Diesel (Special Fuel)	28,622,981	$2,602,690.48
Liquid Petroleum Gas (LPG)	810,536	48,757.57
TOTAL	29,433,517	$2,651,448.05
July 1, 1961 to and including June 30, 1962		
Diesel (Special Fuel)	30,741,979	$2,766,778.10
Liquid Petroleum Gas (LPG)	810,171	48,610.27
TOTAL	31,552,150	$2,815,388.37

Section 84-1802, R.C.M. 1947: "In making the computation of license tax due, two-per cent (2%) of the amount of such tax shall be deducted as an allowance for evaporation and other loss of gasoline handled by such dealer."

Amount deducted on gasoline tax paid by refiners and dealers from July 1, 1960 to and including June 30, 1962 ..... $ 790,096.67

Total Aviation Gasoline Exemption Certificates July 1, 1960 thru June 30, 1962, including

Jet Fuel on exemption certificates $4,441,283.46

In accordance with provisions of Chapter 17, Laws of 1955, application for aviation gasoline permits from July 1, 1960 thru June 30, 1962 amounted to $1,280.00.

In accordance with provisions of Chapter 200, Laws of 1961, application for trip permits to unlicensed trucks from July 1, 1961 to and including June 30, 1962 amounted to $66,100.00.

In accordance with the provisions of Chapter 162, Laws of 1955, applications for special fuel dealers and special fuel user's license and/or special fuel vehicle permits issued under the Special Fuel Tax Act.

Licenses and Permits	July 1, 1960 to and Including January 1, 1962			Total Licenses and Permits Issued from July 1, 1955 to January 1, 1962
	Issued	Cancelled	Net Gain	
Dealers Licenses	127	77	50	686
Users Licenses	1,747	1,180	567	4,492
Vehicle Permits 1961 Calendar Year	18,349	Jan. 1, 1962 to June 30, 1962		19,120

All special fuel vehicle permits issued prior to January 1, 1962, were cancelled and new permits were issued. Every year the vehicle permits will be changed in color and reissued in order to avoid transferring vehicle permits from one vehicle to another.

Gasoline Manufactured and Imported into Montana

	Manufactured	Imported	Exported	Total Gallons Sold In State
1960	509,419,249	19,935,458	213,799,751	315,554,956
1961	473,915,484	14,132,689	159,152,244	328,895,929
Total 1921 through 1961	7,562,498,158	1,362,154,400	2,701,444,099	6,223,208,459

Receipts from Gasoline Tax (Calendar Year Basis)

1960	$ 19,432,432.91
1961	19,948,288.39
Total gasoline taxes collected from 1921 to December 31, 1961, inclusive	$344,600,400.48

COMPARATIVE STATEMENT OF GASOLINE TAX COLLECTED, REFUNDS PAID, COSTS OF STATE DEPARTMENTS OTHER THAN HIGHWAY DEPARTMENT, BUT PAID FROM GASOLINE TAXES AND THE NET AMOUNT AVAILABLE FROM GASOLINE TAX, SINCE THE INAUGURATION OF THE FIVE CENT GASOLINE TAX

Year Ended June 30	Tax Collected	Refund Paid	Amount Remaining After Deductions of Refunds	Board of Equalization	State Controller	State Auditor	Dept. of Agriculture	Custodian	Net Amount Available Highway Dept.
1929	$ 2,757,690	$ 508,976	$ 2,248,714	$ 11,323	$	$	$	$	$ 2,237,391
1930	3,955,925	961,913	2,994,012	21,934	2,100	1,620			2,968,358
1931	3,944,674	941,840	3,002,834	18,113	2,100	3,620			2,979,001
1932	3,553,687	790,812	2,762,875	21,556	4,829	3,851			2,732,639
1933	3,324,108	714,478	2,609,630	20,535	5,044	5,643			2,578,408
1934	3,765,823	649,416	3,116,407	22,852	4,138	5,189	3,473		3,080,755
1935	4,393,570	730,489	3,663,081	18,538	4,357	7,011	3,526		3,629,649
1936	4,957,525	871,361	4,086,164	20,561	4,954	3,147	8,866		4,048,636
1937	5,376,718	763,184	4,613,534	22,940	5,044	8,842	133		4,576,575
1938	5,419,248	901,001	4,518,247	18,232	13,316	6,058	5,999		4,474,642
1939	5,636,395	1,127,833	4,508,562	20,769	13,680	5,986	5,997		4,462,130
1940	6,124,493	1,093,927	5,030,566	21,497	13,500	5,864	5,923		4,983,782
1941	6,719,938	1,347,190	5,372,748	23,533	13,500	6,859	6,076		5,322,780
1942	6,595,172	1,370,536	5,224,636	22,748	13,500	6,387	5,999		5,176,002
1943	5,548,676	1,348,992	4,199,684	24,221	13,500	6,605	6,000		4,149,358
1944	5,377,685	1,510,447	3,867,238	21,430	14,499	4,714	5,978		3,820,617
1945	5,586,790	1,667,221	3,919,569	21,988	14,033	4,941	6,018		3,872,589
1946	7,047,790	1,876,208	5,171,582	21,401	13,443	4,728	5,950		5,126,060
1947	8,612,659	2,109,303	6,503,356	32,665	13,538	5,214	6,047		6,445,892
1948	9,528,557	2,422,206	7,106,351	34,346	13,122	4,957	5,998		7,047,928
1949	10,366,391	2,654,994	7,711,397	35,543	13,898	4,944	6,001		7,651,011
1950	12,608,588	2,842,364	9,766,224	44,095	13,731	4,970	5,943		9,697,485
1951	13,995,144	3,193,508	10,801,636	44,797	14,669	10,938	6,057		10,725,175
1952	14,665,816	3,050,930	11,614,886	38,724	19,982	6,027	5,992		11,544,161
1953	15,482,613	3,183,780	12,298,833	49,908	20,018	9,467	6,008		12,213,432
1954	16,227,538	2,946,346	13,281,192	62,247	21,000	6,006	6,267		13,185,672
1955	17,430,382	3,067,762	14,362,620	73,094	20,992	8,490	6,331		14,253,713
1956	20,975,084	3,774,962	17,200,122	78,026	20,902	8,228	6,298		17,086,668
1957	19,147,708	3,269,321	15,878,387	69,324	21,088	8,458	6,299		15,773,218
1958	17,658,739	3,181,654	14,477,085	127,969	20,941	10,386	6,297		14,311,492
1959	16,548,122	2,436,116	14,112,006	133,378	21,054	14,446	6,259		13,936,919
1960	16,941,635	2,627,245	14,314,390	108,035	22,483	11,974	6,255		14,165,643
1961	17,190,342	2,453,071	14,737,271	128,317	22,504	13,026	6,335	26,024	14,541,065
1962	17,066,125	2,388,151	14,677,974	101,816	24,998	12,992	6,273	23,173	14,508,722
TOTAL	$334,531,350	$ 64,777,537	$269,753,813	$ 1,536,455	$ 460,457	$ 231,588	$ 168,598	$ 49,197	$267,307,568

Various other expenses such as Administrative Costs and other information pertinent to the Highway Department will be covered by the report of the Highway Department.

Tax increased July 1, 1949 to six cents.

Tax increased April 1, 1955 to seven cents on gasoline, nine cents on diesel fuel.

Tax decreased January 16, 1958 to six cents on gasoline.

Taxation of Mines

At the time of the constitutional convention, in 1889, Montana's only industries worthy of mention were metal mining and stock raising, with mining greatly predominant. Because of the peculiar character of mining property, and in recognition, perhaps, of the practical impossibility of intelligently valuing our fissure vein mines, the delegates to that convention wrote into the constitution the "net proceeds clause" providing a special method for the assessment of such property. Under this provision and subsequent legislation, mines are assessed by the county assessors at the price paid the Government therefor, and on improvements and machinery of all kinds. If the surface ground has a separate and independent value for some other purpose it is assessed at its full value for such other purpose. Net proceeds are assessed by the State Board of Equalization, such assessment being based on verified statements filed with the board by the producers and certified to the counties in which the mines are situated. The taxable value of the assessment at the price paid the Government ($2.50 to $20.00 per acre) and of the net proceeds assessment is 100% of the full and true value. The taxable value of the machinery, structures and appurtenances is 30% of full and true value. These assessments all take the regular levies applicable to the taxing district in which the property is located.

Coal mines, oil properties, lime rock, gypsum and other quarries and mines producing precious and semi-precious gems or stones, or any other valuable mineral or minerals, all come within the provisions of the net proceeds law and are assessed as outlined above.

Royalties

Oil and gas royalties are assessed in the name of the operator who is jointly liable with the royalty owner for the payment of the tax. The tax is payable by the operator, who may withhold the amount so paid from future royalty payments. Other royalties are assessed direct to the royalty owner. Each royalty is valued at the amount received by the owner, and is assigned to Class 1, taxable at 100%.

Mines License Taxes

In addition to the taxes paid on the assessments listed above, coal mine operators are required to pay direct to the state treasurer a license tax of five cents per ton on all coal mined in excess of 50,000 tons annually; oil producers pay 2% of the value on the first 450 barrels of all oil produced and 2½% on the balance of production; cement manufacturers pay four cents per barrel; plaster manufacturers pay five cents per ton, and metal mines operators pay annually a tax based on the market value of the metals produced. Coal, oil, cement, and plaster license taxes are treated more fully in another part of this report.

Metal Mines License Tax

The amount of metal mines license tax is determined by the State Board of Equalization from verified reports filed by the metal producers, and in this connection the board has authority to examine the books of smelters and reduction works if it deems such examination necessary or advisable. The first $100,000 of gross production in each year is tax exempt; the next $150,000 or portion thereof pays a tax of ½ of 1%; the next $150,000 or portion thereof pays a tax of ¾ of 1%; the next $100,000 or portion thereof pays a tax of 1%, and all over $500,000 pays a tax of 1¼%.

In arriving at the market value of the metals, average quotations in Engineering and Mining Journal are used as a base, and from these average prices, the Montana value is determined. The same average prices govern all assessments. The amount payable by the metal producers in 1961 was $796,954. In 1962 the amount payable is $782,241. All of this revenue is credited to the general fund of the state.

METAL MINES

1960 Production—Taxable 1961

	Tons Extracted	Gross Value	Net Proceeds	Royalty Interests	Total Amount Taxable
Beaverhead	62,383	$ 1,100,077	$ 37,803	$ 959	$ 38,762
Carbon	1,374	31,988	.....	3,194	3,194
Flathead	582	80,708	534	23,900	24,434
Granite	58,155	1,069,383	14,175	692	14,867
Judith Basin	34,932	206,407	27,910	15,719	43,629
Lewis and Clark	98	2,066	.....	198	198
Madison	8,426	542,325	153,902	147,337	301,239
Powell	.....	6,426	.....	962	962
Sanders	5,178	206,973	67,218	.....	67,218
Silver Bow	12,680,334	62,986,887	1,715,467	.....	1,715,467
Stillwater	216,853	3,848,842	1,103,918	307,427	1,411,345
THE STATE	13,068,315	$70,082,082	$3,120,927	$500,388	$3,621,315

METAL MINES

1961 Production—Taxable 1962

	Tons Extracted	Gross Value	Net Proceeds	Royalty Interests	Total Amount Taxable
Beaverhead	66,217	$ 1,001,795	$	$ 690	$ 690
Fergus	21	197	.....	.....	.....
Flathead	241	25,555	.....	7,734	7,734
Granite	62,795	1,112,841	31,706	17,689	49,395
Judith Basin	17,467	92,651	.....	7,860	7,860
Lewis and Clark	10	498	.....	43	43
Madison	3,272	364,945	153,902	88,197	242,099
Powell	.....	70	.....	52	52
Sanders	1,571	63,756	14,046	.....	14,046
Silver Bow	13,037,487	65,807,621	1,280,393	.....	1,280,393
Stillwater	158,727	3,023,819	784,871	246,094	1,030,965
THE STATE	13,347,808	$71,493,748	$2,264,918	$368,359	$2,633,277

COAL MINES

1960 Production—Taxable 1961

	Tons Extracted	Gross Value	Net Proceeds	Royalty Interests	Total Amount Taxable
Carbon	11,085	$ 84,634	$	$ 2,370	$ 2,370
Cascade	1,650	12,815	48	413	461
Dawson	1,920	1,920		288	288
McCone	366	366		55	55
Musselshell	91,819	587,476	24,282	8,872	33,154
Powder River	820	820		123	123
Richland	188,820	366,582	46,518	8,436	54,954
Sheridan	4,793	18,213			
THE STATE	301,273	$1,072,826	$70,848	$20,557	$91,405

COAL MINES

1961 Production—Taxable 1962

	Tons Extracted	Gross Value	Net Proceeds	Royalty Interests	Total Amount Taxable
Carbon	9,962	$ 76,318	$ 808	$ 2,257	$ 3,065
Cascade	1,477	11,557		372	372
Dawson	1,313	1,313		197	197
McCone	1,091	2,363	355	95	450
Musselshell	75,060	474,251	2,168	7,492	9,660
Powder River	1,760	1,760		264	264
Richland	264,108	508,873	162,371	15,931	178,302
Sheridan	4,077	16,030			
THE STATE	358,848	$1,092,465	$165,702	$26,608	$192,310

OIL AND GAS

1960 Production—Taxable 1961

		Bbls. or M Cu. Ft. Extracted		Gross Value	Net Proceeds	Royalties	Total Amount Taxable
Big Horn	Gas	45,289	M	$ 2,264	$	$ 3,200	$ 3,200
	Oil	74,023	Bbl.	196,953	7,350	26,238	33,588
Blaine	Gas	1,307,507	M	65,334	20,935	24,073	45,008
	Oil	278,877	Bbl.	441,052	111,562	39,118	150,680
Carbon	Gas	2,627,230	M	298,694	19,256	18,426	37,682
	Oil	2,798,293	Bbl.	7,504,869	5,352,301	519,441	5,871,742
Carter	Oil	39,086	Bbl.	72,304	.....	.....	.....
Daniels	Oil	30,677	Bbl.	72,284	11,990	10,922	22,912
Dawson	Oil	1,622,567	Bbl.	4,067,738	1,869,241	299,130	2,168,371
Fallon	Gas	5,844,098	M	324,123	87,990	26,268	114,258
	Oil	6,773,074	Bbl.	16,312,815	8,991,185	953,636	9,944,821
Garfield	Oil	48,432	Bbl.	127,025	58,758	7,868	66,626
Glacier	Gas	6,471,445	M	550,718	204,225	60,116	264,341
	Oil	2,546,879	Bbl.	6,360,405	2,583,342	861,392	3,444,734
Golden Valley	Gas	390,388	M	49,547	24,732	.....	24,732
Hill	Gas	7,074	M	354	.....	.....	.....
Liberty	Gas	3,324,134	M	182,054	46,542	21,355	67,897
	Oil	27,552	Bbl.	65,875	8,210	16,449	24,659
McCone	Oil	363,747	Bbl.	861,897	168,703	124,478	293,181
Musselshell	Gas	2,856	M	200	.....	25	25
	Oil	1,586,412	Bbl.	3,453,398	1,675,859	497,121	2,172,980
Petroleum	Oil	129,677	Bbl.	330,826	55,552	28,228	83,780
Phillips	Gas	3,854,680	M	192,845	49,497	9,392	58,889
Pondera	Oil	276,570	Bbl.	689,161	204,382	83,368	287,750
Prairie	Oil	252,428	Bbl.	622,762	189,724	58,412	248,136
Richland	Oil	39,072	Bbl.	84,758	4,535	10,480	15,015
Roosevelt	Oil	3,269,599	Bbl.	8,935,426	5,817,726	481,493	6,299,219
Rosebud	Oil	3,776,440	Bbl.	8,529,438	5,241,558	1,056,626	6,298,184
Sheridan	Oil	704,150	Bbl.	1,594,327	836,808	224,128	1,060,936
Stillwater	Gas	269,811	M	21,585	9,843	.....	9,843
	Oil	1,676	Bbl.	1,928	.....	.....	.....
Teton	Oil	218,136	Bbl.	486,895	117,132	70,436	187,568
Toole	Gas	3,451,962	M	210,703	72,995	17,256	90,251
	Oil	840,684	Bbl.	2,088,286	454,961	267,061	722,022
Valley	Gas	1,160,519	M	59,827	5,427	3,536	8,963
Wibaux	Gas	1,057,321	M	105,648	105,648	.....	105,648
	Oil	3,868,783	Bbl.	9,429,796	4,481,793	674,087	5,155,880
Yellowstone	Oil	370,013	Bbl.	903,390	523,876	109,673	633,549
THE STATE	Gas	29,814,314	M	$ 2,063,896	$ 647,090	$ 183,647	$ 830,737
	Oil	29,936,847	Bbl.	73,233,608	38,766,548	6,419,785	45,186,333

OIL AND GAS

1961 Production—Taxable 1962

		Bbls. or M Cu. Ft. Extracted		Gross Value	Net Proceeds	Royalties	Total Amount Taxable
Big Horn	Gas	53,776	M	$ 2,689	$	$ 3,190	$ 3,190
	Oil	114,314	Bbl.	199,415	12,318	25,527	37,845
Blaine	Gas	1,043,828	M	52,118	19,891	11,660	31,551
	Oil	240,592	Bbl.	386,822	102,180	38,014	140,194
Carbon	Gas	2,767,495	M	298,062	18,551	31,785	50,336
	Oil	2,773,343	Bbl.	6,971,533	4,913,276	488,920	5,402,196
Carter	Oil	26,127	Bbl.	51,735	.....	.....	.....
Daniels	Oil	11,086	Bbl.	26,016	.....	4,130	4,130
Dawson	Oil	1,789,114	Bbl.	4,499,834	1,868,701	310,506	2,179,207
Fallon	Gas	6,682,745	M	355,562	139,756	27,086	166,842
	Oil	6,950,457	Bbl.	16,571,014	8,145,311	948,827	9,094,138
Garfield	Oil	45,531	Bbl.	119,685	62,460	7,676	70,136
Glacier	Gas	9,323,791	M	589,949	259,153	64,114	323,267
	Oil	2,420,954	Bbl.	5,825,886	2,245,009	819,490	3,064,499
Golden Valley	Gas	627,988	M	50,239	27,596	.....	27,596
Hill	Gas	4,789	M	239	.....	.....	.....
Liberty	Gas	3,602,102	M	199,662	62,228	24,101	86,329
	Oil	67,303	Bbl.	142,307	23,232	25,781	49,013
McCone	Oil	182,538	Bbl.	446,377	120,182	56,299	176,481
Musselshell	Oil	1,863,943	Bbl.	4,239,847	2,383,141	560,308	2,943,449
Petroleum	Oil	192,526	Bbl.	497,648	160,831	38,065	198,896
Phillips	Gas	3,085,282	M	154,265	41,103	7,505	48,608
Pondera	Oil	375,598	Bbl.	888,728	228,627	113,181	341,808
Prairie	Oil	686,187	Bbl.	1,675,757	848,193	108,194	956,387
Richland	Gas	22,539	M	2,595	.....	.....	.....
	Oil	46,824	Bbl.	110,314	2,270	12,389	14,659
Roosevelt	Oil	2,867,219	Bbl.	7,668,609	4,601,854	545,380	5,147,234
Rosebud	Oil	3,737,604	Bbl.	8,890,227	5,448,771	1,108,322	6,557,093
Sheridan	Gas	3,592	M	432	.....	.....	.....
	Oil	1,027,269	Bbl.	2,300,120	1,197,455	336,637	1,534,092
Stillwater	Gas	262,521	M	21,002	9,454	.....	9,454
Teton	Oil	244,731	Bbl.	546,830	132,385	83,689	216,074
Toole	Gas	2,542,252	M	228,548	101,474	16,096	117,570
	Oil	788,194	Bbl.	1,896,978	397,390	297,379	694,769
Valley	Gas	901,685	M	45,085	3,847	2,608	6,455
Wibaux	Gas	846,986	M	60,189	60,189	.....	60,189
	Oil	3,738,426	Bbl.	9,062,774	4,159,000	636,473	4,795,473
Yellowstone	Oil	308,799	Bbl.	758,294	406,873	93,874	500,747
THE STATE	Gas	31,771,371	M	$ 2,060,636	$ 743,242	$ 188,145	$ 931,387
	Oil	30,498,679	Bbl.	73,776,750	37,459,459	6,659,061	44,118,520

MISCELLANEOUS

1960 Production—Taxable 1961

		Tons Extracted	Gross Value	Net Proceeds	Royalty Interests	Total Amount Taxable
	(a)	174,328	$ 821,084	$	$ 10,000	$ 10,000
Beaverhead	(f)	2,403	91,145	13,118		13,118
Carbon	(b)	63,502	149,231	8,220		8,220
	(k)	73,656	227,520			
Fergus	(m)	20,723	79,415	7,288		7,288
Gallatin	(c)	1,103,273	4,152,671	950,540		950,540
Lincoln	(e)	685,845	1,819,307			
Madison	(f)	44,691	1,149,394	229,785	29,527	259,312
Missoula	(g)	5,263	80,280	3,485	1,064	4,549
	(a)	471,759	3,551,228	332,300	149,879	482,179
Powell	(j)	11,740	199,820			
Ravalli	(h)	31,274	981,933	415,041	344,234	759,275
Silver Bow	(a)	123,599	582,151	14,568		14,568
THE STATE			$13,885,179	$1,974,345	$ 534,704	$2,509,049

MISCELLANEOUS

1961 Production—Taxable 1962

		Tons Extracted	Gross Value	Net Proceeds	Royalty Interests	Total Amount Taxable
	(a)	133,546	$ 649,034	$	$ 10,000	$ 10,000
	(f)	4,074	65,184	10,912		10,912
Beaverhead	(d)	16,672	36,678	1,657		1,657
Carbon	(b)	62,084	157,384	41,755		41,755
	(m)	20,376	73,225	388		388
Fergus	(k)	48,538	229,803			
Gallatin	(c)	1,081,267	4,007,865	1,255,019		1,255,019
Granite	(a)	2,854	1,999		44	44
Lincoln	(e)	676,589	1,909,279	50,156		50,156
Madison	(f)	43,281	1,366,018	352,420	21,069	373,489
Missoula	(g)	3,852	78,964	3,274	1,568	4,842
Powell	(a)	436,874	3,330,322	342,579	125,457	468,036
Ravalli	(h)	14,905	469,820	172,270	163,953	336,223
Silver Bow	(a)	95,966	466,395	10,633		10,633
THE STATE			$12,841,970	$2,241,063	$ 322,091	$2,563,154

(a) Phosphate
(b) Limestone
(c) Cement (bbls.)
(d) Silica
(e) Vermiculite
(f) Talc
(g) Barite
(h) Fluorspar
(j) Quick Lime
(k) Gypsum
(m) Crushed Rock

TITLE 84, CHAPTER 3, REVISED CODES OF 1947 AS AMENDED BY CHAPTER 178, LAWS OF 1951, CHAPTER 88, LAWS OF 1957, CHAPTER 103, LAWS OF 1961 AND CHAPTER 239, LAWS OF 1961. CLASSIFICATION OF TAXABLE PROPERTY

84-301. (1999) CLASSIFICATION OF PROPERTY FOR TAXATION. For the purpose of taxation the taxable property in the state shall be classified as follows:

Class One. The annual net proceeds of all mines and mining claims, after deducting only the expenses specified and allowed by section 84-5403; also where the right to enter upon land, to explore or prospect, or dig for oil, gas, coal or mineral is reserved in land by any person or corporation, the surface title to which has passed to another, the assessor and the state and county boards of equalization shall determine the value of the right to enter upon said tract of land for the purpose of digging, exploring, or prospecting for gas, oil, coal or minerals, and the same shall be placed in this classification for the purpose of taxation.

Class Two. All household goods and furniture, including clocks, musical instruments, sewing machines, wearing apparel of members of the family, and all personal property actually used by the owner for personal and domestic purposes, or for the furnishing or equipment of the family residence; all agricultural and other tools. implements and machinery, gas and other engines and boilers, threshing machines and outfits used therewith, automobiles, motor trucks and other power-driven cars, vehicles of all kinds, boats and all water craft, harness, saddlery and robes.

Class Three. Livestock, poultry and the unprocessed products of both; stocks of merchandise of all sorts, together with furniture and fixtures used therewith; and all office or hotel furniture and fixtures.

Class Four. All land, town and city lots, with improvements, and all trailers affixed to land owned, leased, or under contract of purchase by the trailer owner, manufacturing and mining machinery, fixtures and supplies, except as otherwise provided by the constitution of Montana, and except as such property may be included in Class Five or Class Seven.

Class Five. (a) All moneys and credits, secured or unsecured, including all state, county, school district and other municipal bonds, warrants and securities, without any deduction or offset; provided, however, that the terms "moneys and credits" as herein used shall not embrace the moneyed capital employed in the banking business by any banking corporation or individual in this state.

(b) All poles, lines, transformers, transformer stations, meters, tools, improvements, machinery and other property used and owned by co-operative rural electrical and co-operative rural telephone associations organized under the laws of Montana.

(c) All unprocessed agricultural products either on the farm or in storage, irrespective of whether said products are owned by the elevator, warehouse or flour mill owner or company storing the same, or any other person whomsoever, and excepting livestock and poultry and the unprocessed products of both.

Class Six. Property formerly included in this class is now classified by section 84-308 of the Revised Codes of Montana, 1947.

Class Seven. All new industrial property. New industrial property shall mean any new industrial plant, including land, buildings, machinery and fixtures which, in the determination of the state board of equalization, is used by a new industry during the first three (3) years of operation not having been assessed prior to July 1, 1961 within the state of Montana. New industry shall mean any person, corporation, firm, partnership, association, or other group which establishes a new plant or plants in this state for the operation of a new industrial endeavor, as distinguished from a mere expansion, reorganization, or merger of an existing industry or industries. Provided, however, that new industrial property shall be limited to industries that manufacture, mill, mine, produce, process or fabricate materials, or do similar work in which capital and labor are employed and in which materials unserviceable in their natural state are extracted, processed or made fit for use or are substantially altered or treated so as to create commercial products or materials; and in no event shall the term new industrial property be included to mean property used by retail or wholesale merchants, commercial services of any type, agriculture, trades, or professions. And provided further, that new industrial property shall not be included to mean property which is used or employed in any industrial plant which has been in operation in this state for three (3) years or longer. Any person, corporation, firm, partnership, association or other group seeking to qualify its property for inclusion in this class shall make application to the state board of equalization in such manner and form as may be required by said board.

Class Eight. All property not included in the seven preceding classes.

84-302. (2000) BASIS FOR IMPOSITION OF TAXES. As a basis for the imposition of taxes upon the different classes of property specified in the preceding section, a percentage of the true and full value of the property of each class shall be taken as follows:

Class 1. One hundred per cent of its true and full value.

Class 2. Twenty per cent of its true and full value.

Class 3. Thirty-three and one-third per cent of its true and full value.

Class 4. Thirty per cent of its true and full value.

Class 5. Seven per cent of its true and full value.

Class 6. Forty per cent of its true and full value.

Class 7. Seven per cent of its true and full value.

Class 8. Forty per cent of its true and full value.

IRRIGATED AND NON-IRRIGATED TILLABLE LANDS—1961

Tax Levies Extended Against 30% of Assessed Value

	Irrigated Land			Non-Irrigated Lands		
	Acres	Av. Value	Value	Acres	Av. Value	Value
Beaverhead	41,905	$25.10	$ 1,051,864	11,113	$ 8.80	$ 97,817
Big Horn	43,015	42.50	1,828,293	128,509	11.25	1,445,554
Blaine	34,854	22.54	785,490	302,970	9.42	2,855,220
Broadwater	30,645	34.83	1,067,490	63,015	11.21	706,750
Carbon	81,378	58.25	4,740,085	67,286	9.87	663,797
Carter				460,885	5.09	2,346,251
Cascade	35,461	24.49	868,564	387,024	16.99	6,574,722
Chouteau	4,728	21.20	100,217	980,348	13.37	13,105,434
Custer	20,635	35.32	728,751	64,729	6.76	438,028
Daniels	525	14.99	7,870	440,444	10.94	4,818,461
Dawson	13,289	24.27	322,472	374,469	8.54	3,196,921
Deer Lodge	25,521	32.34	825,410	28,404	5.52	156,710
Fallon				354,112	6.69	2,367,521
Fergus	17,160	25.70	440,942	832,699	11.01	9,170,172
Flathead				115,086	30.72	3,536,205
Gallatin	104,920	44.18	4,635,130	161,732	16.36	2,646,910
Garfield	30	15.00	450	201,441	4.00	805,764
Glacier	10,338	19.99	206,669	234,412	10.58	2,481,137
Golden Valley	4,584	19.09	87,512	61,912	8.05	498,392
Granite	30,657	38.16	1,169,737			
Hill	2,040	21.54	43,934	954,828	8.40	8,022,320
Jefferson	12,074	25.12	303,325	38,455	8.36	321,640
Judith Basin	6,384	23.97	153,035	382,272	14.94	5,712,940
Lake	85,783	28.95	2,483,985	97,983	11.70	1,146,865
Lewis and Clark	37,045	21.33	790,375	51,253	8.22	421,285
Liberty	2,268	18.00	40,824	515,105	10.31	5,312,356
Lincoln	4,433	28.33	125,602	20,544	17.09	351,071
Madison	90,013	25.55	2,299,799	8,954	8.49	76,001
McCone				816,567	5.98	4,879,887
Meagher	56,298	21.90	1,233,032	42,536	4.61	195,925
Mineral	788	29.16	22,976	5,535	16.92	93,628
Missoula	23,119	50.33	1,163,700	36,102	14.37	518,877
Musselshell	10,452	15.00	156,780	115,950	4.04	468,354
Park	59,371	37.23	2,210,642	96,128	8.43	810,451
Petroleum	7,212	18.31	132,072	127,837	3.46	442,717
Phillips	51,131	13.79	704,986	268,692	7.39	1,985,824
Pondera	66,678	25.66	1,710,640	421,758	23.20	9,786,290
Powder River				366,638	5.74	2,103,775
Powell	50,615	32.47	1,643,536	15,643	11.62	181,812
Prairie	8,999	20.43	183,832	272,808	6.60	1,801,675
Ravalli	94,841	33.13	3,141,907	12,024	10.62	127,671
Richland	38,506	25.98	1,000,577	425,899	6.42	2,734,321
Roosevelt	2,206	11.89	26,232	477,753	8.55	4,083,330
Rosebud	30,370	27.78	843,830	99,375	7.58	755,020
Sanders	12,586	12.96	163,100	32,689	12.43	406,410
Sheridan				578,570	10.47	6,055,720
Silver Bow	6,619	12.61	83,445	20,203	5.76	116,455
Stillwater	25,499	58.27	1,485,908	236,286	8.03	1,896,773
Sweet Grass	42,334	37.41	1,583,769			
Teton	96,165	18.17	1,747,760	458,858	14.77	6,776,099
Toole				521,443	11.63	6,062,150
Treasure	17,130	38.03	651,473	131,552	5.06	666,046
Valley	24,776	15.70	389,140	677,988	7.09	4,805,214
Wheatland	40,102	23.62	947,159	458,799	3.33	1,528,319
Wibaux				170,475	12.48	2,128,015
Yellowstone	94,550	60.94	5,761,675	174,462	10.11	1,764,040
THE STATE	1,600,032	$32.56	$52,095,996	14,402,554	$ 9.89	$142,451,042

IRRIGATED AND NON-IRRIGATED TILLABLE LANDS—1962

Tax Levies Extended Against 30% of Assessed Value

	Irrigated Land			Non-Irrigated Lands		
	Acres	Av. Value	Value	Acres	Av. Value	Value
Beaverhead	43,293	$24.68	$ 1,068,561	9,628	$ 9.05	$ 87,152
Big Horn	43,039	42.62	1,834,258	131,914	11.11	1,464,923
Blaine	33,276	23.15	770,340	292,870	9.66	2,829,235
Broadwater	30,778	34.54	1,063,080	63,499	11.13	707,090
Carbon	81,254	58.15	4,724,776	68,328	9.78	668,150
Carter	----	------	------	460,247	5.09	2,341,917
Cascade	34,569	24.61	850,564	388,054	16.98	6,588,987
Chouteau	4,734	21.26	100,634	976,072	13.43	13,110,678
Custer	20,604	35.48	731,110	64,690	6.82	441,371
Daniels	525	14.99	7,870	440,776	10.96	4,828,830
Dawson	15,636	37.89	592,372	348,772	7.85	2,736,846
Deer Lodge	25,636	32.31	828,190	28,215	5.43	153,165
Fallon	----	--	--	354,495	6.69	2,370,698
Fergus	17,160	25.72	442,185	832,146	11.02	9,169,649
Flathead	----	--	--	114,429	30.84	3,528,780
Gallatin	104,854	44.03	4,617,040	160,106	16.46	2,635,925
Garfield	30	15.00	450	201,123	4.00	804,492
Glacier	10,463	19.73	206,457	245,112	10.46	2,563,625
Golden Valley	5,030	17.95	90,257	60,527	8.07	488,373
Granite	16,469	43.05	708,260	14,349	32.14	461,115
Hill	2,638	21.56	56,884	1,020,380	8.46	8,631,023
Jefferson	12,022	25.12	301,950	25,419	5.02	127,595
Judith Basin	5,625	24.21	136,230	383,012	14.90	5,707,420
Lake	86,157	28.87	2,487,465	98,079	11.75	1,152,735
Lewis and Clark	37,843	20.90	791,125	51,189	8.21	420,060
Liberty	------	------	------	515,374	10.32	5,321,230
Lincoln	4,394	28.33	124,472	19,637	17.99	353,255
Madison	89,777	25.47	2,287,031	8,947	9.01	80,641
McCone	------	--	--	815,756	5.98	4,875,407
Meagher	57,559	21.57	1,242,040	38,815	4.69	181,864
Mineral	820	28.94	23,737	5,323	16.88	89,853
Missoula	23,171	50.91	1,179,620	35,740	14.42	515,197
Musselshell	10,452	15.00	156,780	116,257	4.03	469,131
Park	59,044	37.29	2,201,457	96,020	8.45	811,164
Petroleum	7,212	18.31	132,072	127,976	3.46	442,651
Phillips	51,023	13.83	705,498	270,053	7.37	1,989,483
Pondera	67,001	25.69	1,721,000	422,962	23.26	9,839,140
Powder River		-	-- --	366,631	5.74	2,104,235
Powell	48,082	32.19	1,547,825	11,216	10.52	118,024
Prairie	9,190	20.38	187,302	272,619	6.60	1,798,515
Ravalli	94,952	33.14	3,146,852	11,011	10.49	115,458
Richland	37,233	26.72	994,687	426,476	6.42	2,738,260
Roosevelt	2,255	11.97	26,992	476,978	8.54	4,075,342
Rosebud	30,445	27.76	845,280	99,132	7.62	755,620
Sanders	13,680	13.15	179,930	37,672	12.10	455,950
Sheridan				578,407	10.46	6,054,494
Silver Bow	6,338	12.77	80,910	25,460	5.10	129,750
Stillwater	25,344	58.32	1,477,958	236,057	8.06	1,901,468
Sweet Grass	42,309	37.41	1,582,679	-	- -	- -
Teton	96,104	18.17	1,746,563	458,669	14.76	6,769,527
Toole				523,336	11.61	6,077,230
Treasure	17,130	38.03	651,470	131,561	5.06	665,661
Valley	26,110	15.81	412,686	680,162	7.07	4,810,743
Wheatland	39,794	23.81	947,310	459,169	3.30	1,515,227
Wibaux				170,332	12.48	2,125,743
Yellowstone	97,067	59.35	5,760,489	174,364	10.08	1,756,760
THE STATE	1,588,121	$32.60	$51,772,698	14,445,543	$ 9.90	$142,956,857

GRAZING, WILD HAY AND STATE LANDS—1961

Tax Levies Extended Against 30% of Assessed Value

	Grazing Land			Wild Hay Land			State Land		
	Acres	Av. Value	Value	Acres	Av. Value	Value	Acres	Av. Value	Value
Beaverhead	874,179	$2.80	$ 2,448,056	161,997	$10.75	$1,740,775	6,672	$4.47	$ 29,842
Big Horn	1,238,961	2.40	2,981,399				4,987	3.18	15,860
Blaine	1,161,196	3.47	4,027,445	14,729	3.46	50,950	8,152	4.41	35,995
Broadwater	365,690	3.42	1,251,233				758	3.69	2,795
Carbon	543,847	2.76	1,499,304				708	7.07	5,005
Carter	920,615	2.76	2,539,113						
Cascade	927,108	3.95	3,657,738				7,396	9.17	67,790
Chouteau	1,064,267	3.76	4,000,050				11,456	9.57	109,682
Custer	1,762,032	2.25	3,959,534						
Daniels	193,428	2.70	523,093				6,594	6.37	42,054
Dawson	943,934	2.44	2,305,679						
Deer Lodge	229,168	3.19	730,065						
Fallon	470,013	1.93	909,019						
Fergus	1,220,788	3.02	3,680,830				4,383	4.79	20,995
Flathead	475,569	3.58	1,705,935				249	11.16	2,780
Gallatin	657,031	2.49	1,636,658				400	11.27	4,510
Garfield	1,870,420	1.82	3,404,353				320	2.00	640
Glacier	427,821	4.06	1,734,894						
Golden Valley	595,619	2.87	1,712,017				640	5.32	3,408
Granite	281,096	3.68	1,035,123				160	3.50	560
Hill	574,445	3.66	2,102,463	5,955	6.37	37,928	14,698	6.59	96,888
Jefferson	364,785	2.01	732,639				2,478	2.00	4,956
Judith Basin	381,637	4.36	1,664,790				2,522	8.09	20,405
Lake	155,478	4.91	763,385				308	9.03	2,780
Lewis and Clark	867,507	3.05	2,640,330				3,023	4.82	14,588
Liberty	271,489	2.91	789,103				8,966	8.59	76,983
Lincoln	280,414	3.67	1,028,696				240	4.00	960
Madison	935,352	2.20	2,054,007						
McCone	511,016	1.81	926,303				4,998	5.62	28,090
Meagher	865,491	2.78	2,404,392						
Mineral	34,237	2.97	101,595						
Missoula	459,775	2.51	1,155,119						
Musselshell	871,183	2.54	2,211,585						
Park	633,939	2.44	1,545,794				1,920	3.40	6,536
Petroleum	461,947	2.22	1,023,624				640	2.96	1,894
Phillips	1,255,753	2.64	3,316,142						
Pondera	245,750	5.56	1,364,965	5,768	10.02	57,820	10,530	18.11	190,700
Powder River	981,915	2.24	2,195,950				1,290	3.99	5,150
Powell	537,465	4.10	2,203,866	22,113	1.72	37,950			
Prairie	295,069	2.17	641,963				1,280	5.16	6,600
Ravalli	272,214	3.67	997,840	14	10.00	140	400	3.40	1,360
Richland	714,324	2.32	1,656,233						
Roosevelt	423,539	3.38	1,433,211						
Rosebud	2,299,754	1.87	4,306,260				1,260	6.06	7,640
Sanders	362,132	2.94	1,063,906				1,620	3.27	5,300
Sheridan	363,805	2.92	1,060,447						
Silver Bow	115,424	3.47	400,415				1,484	2.76	4,095
Stillwater	623,518	3.21	1,999,862				1,319	7.65	10,085
Sweet Grass	797,828	3.41	2,717,845						
Teton	498,206	3.02	1,503,159				12,674	9.82	124,467
Toole	546,519	3.25	1,776,181				18,246	6.86	125,122
Treasure	401,666	2.17	872,331						
Valley	660,611	2.78	1,837,382				3,517	9.23	32,459
Wheatland	260,744	3.14	818,043						
Wibaux	333,274	2.57	854,950				1,280	3.90	4,980
Yellowstone	1,067,303	3.28	3,505,050				3,969	4.71	18,694
THE STATE	36,948,290	$2.80	$103,411,364	210,576	$ 9.14	$1,925,563	151,537	$7.47	$1,132,648

GRAZING, WILD HAY AND STATE LANDS—1962

Tax Levies Extended Against 30% of Assessed Value

	Grazing Land			Wild Hay Land			State Land		
	Acres	Av. Value	Value	Acres	Av. Value	Value	Acres	Av. Value	Value
Beaverhead	878,516	$2.83	$ 2,481,789	160,536	$10.73	$1,722,292	7,287	$4.32	$ 31,510
Big Horn	1,241,571	2.41	2,987,909				4,987	3.18	15,860
Blaine	1,177,917	3.62	4,261,170	14,470	4.27	61,855	8,410	4.43	37,250
Broadwater	364,733	3.42	1,249,298				758	3.69	2,795
Carbon	543,227	2.78	1,511,408				548	3.64	1,993
Carter	921,449	2.76	2,546,717						
Cascade	942,121	4.25	4,003,224				6,655	8.63	57,465
Chouteau	1,069,605	3.74	3,998,411				10,668	9.53	101,618
Custer	1,760,883	2.25	3,959,707						
Daniels	193,869	2.71	525,298				5,100	5.66	28,849
Dawson	968,996	2.51	2,430,104						
Deer Lodge	229,677	3.19	732,705						
Fallon	470,453	1.93	908,142						
Fergus	1,221,280	3.01	3,681,375				4,383	4.79	20,995
Flathead	476,828	3.59	1,711,665				132	16.52	2,180
Gallatin	659,792	2.49	1,644,038				400	11.27	4,510
Garfield	1,872,428	1.82	3,408,508				320	2.00	640
Glacier	429,954	4.05	1,741,914						
Golden Valley	592,092	2.90	1,716,324				640	5.33	3,408
Granite	280,821	3.68	1,034,188				160	3.50	560
Hill	511,394	3.66	1,873,892	4,989	6.30	31,425	12,076	6.73	81,286
Jefferson	363,445	2.01	730,102	14,249	13.81	196,824	2,478	2.00	4,956
Judith Basin	381,759	4.41	1,684,985				2,526	8.07	20,390
Lake	171,970	4.71	810,830				590	26.91	15,875
Lewis and Clark	868,974	3.05	2,648,860				2,365	4.20	9,940
Liberty	273,333	2.92	798,226	2,276	18.00	40,968	8,366	8.31	69,485
Lincoln	281,006	3.67	1,030,307				200	4.00	800
Madison	938,923	2.19	2,058,656						
McCone	510,566	1.81	925,733				4,998	5.62	28,090
Meagher	868,489	2.78	2,410,089						
Mineral	48,650	2.77	134,681						
Missoula	459,372	2.52	1,159,026						
Musselshell	870,792	2.54	2,210,523						
Park	634,508	2.44	1,547,073				1,280	3.61	4,616
Petroleum	462,507	2.21	1,023,783				640	2.96	1,894
Phillips	1,259,755	2.64	3,327,212						
Pondera	249,885	5.50	1,374,920	5,773	10.02	57,870	6,355	18.06	114,790
Powder River	982,796	2.24	2,198,070				1,290	3.99	5,150
Powell	524,539	4.07	2,136,342						
Prairie	295,035	2.18	642,013				1,280	5.16	6,600
Ravalli	273,559	3.65	998,078	29	12.59	365	400	3.40	1,360
Richland	716,279	2.32	1,663,254						
Roosevelt	427,626	3.39	1,450,331						
Rosebud	2,300,872	1.87	4,308,230				1,260	6.06	7,640
Sanders	351,913	3.37	1,040,765				1,364	2.98	4,060
Sheridan	363,110	2.91	1,058,645						
Silver Bow	125,618	3.15	395,080				1,485	2.54	3,775
Stillwater	623,704	3.21	2,001,629				1,319	7.65	10,085
Sweet Grass	797,712	3.41	2,717,214						
Teton	498,566	3.03	1,512,516				12,594	9.71	122,287
Toole	547,730	3.24	1,776,766				15,134	7.15	108,184
Treasure	401,288	2.17	871,689						
Valley	663,575	2.79	1,848,454				644	3.06	1,976
Wheatland	260,427	3.16	822,637						
Wibaux	333,012	2.57	856,557				640	3.28	2,100
Yellowstone	1,066,433	3.28	3,492,930				3,955	4.71	18,630
THE STATE	37,005,334	$2.81	$104,073,992	202,322	$10.44	$2,111,599	133,687	$7.13	$ 953,602

ALL AGRICULTURAL LANDS, IMPROVEMENTS ON AGRICULTURAL LANDS, SUBURBAN TRACTS, VILLA SITES, ORCHARDS, ETC.—1961

Tax Levies Extended Against 30% of Assessed Value

	All Agricultural Lands				Suburban Tracts, Villa Sites, Orchards, etc.			
	Acres	Av. Value	Value	Improvements	Acres	Av. Value	Value	Improvements
Beaverhead	1,095,866	$ 4.90	$ 5,368,354	$ 1,333,823		$	$	$
Big Horn	1,415,472	4.43	6,271,106	2,088,150				
Blaine	1,521,901	5.10	7,755,1[illegible]0	2,056,480				
Broadwater	460,108	6.58	3,028,268	1,104,550				
Carbon	693,219	9.96	6,908,191	1,359,614	72	75.29	5,421	242,874
Carter	1,381,500	3.54	4,885,364	988,142				
Cascade	1,356,989	8.23	11,168,814	3,397,485				
Chouteau	2,060,799	8.40	17,315,383	3,690,776				
Custer	1,847,396	2.77	5,126,313	1,858,515				
Daniels	640,991	8.41	5,391,478	1,031,741				
Dawson	1,331,692	4.37	5,825,072	2,670,107				
Deer Lodge	283,093	6.05	1,712,185	9,168,940				
Fallon	824,125	3.98	3,276,540	972,690				
Fergus	2,075,030	6.42	13,312,939	3,261,069				
Flathead	590,904	8.87	5,244,920	2,989,765	4,542	98.78	448,675	3,624,520
Gallatin	924,083	9.66	8,923,208	4,337,800				
Garfield	2,072,211	2.03	4,211,207	465,860				
Glacier	672,571	6.58	4,422,700	1,754,558				
Golden Valley	662,755	3.47	2,301,329	282,083				
Granite	311,913	7.07	2,205,420	864,451	1,103	19.91	21,956	312,494
Hill	1,551,966	6.64	10,303,533	3,200,651				
Jefferson	417,792	3.26	1,362,560	741,412				
Judith Basin	772,815	9.77	7,551,170	1,433,804				
Lake	339,552	12.95	4,397,015	4,260,605	22,526	58.56	1,319,290	
Lewis and Clark	958,828	4.03	3,866,578	1,835,8[illegible]5	1,522	33.59	51,130	1,167,835
Liberty	797,828	7.80	6,219,266	2,402,781				
Lincoln	305,631	4.93	1,506,329	1,152,730				
Madison	1,034,319	4.28	4,429,807	1,094,950				
McCone	1,332,581	4.38	5,834,280	1,152,590				
Meagher	964,325	3.97	3,833,349	584,916				
Mineral	40,560	5.38	218,199	182,842				
Missoula	518,996	5.47	2,837,696	2,785,480				1,110,811
Musselshell	997,585	2.84	2,836,719	629,072				
Park	791,358	5.78	4,573,423	2,912,602	25,536	3.14	80,269	
Petroleum	597,636	2.68	1,600,307	179,125				
Phillips	1,575,576	3.81	6,006,952	1,144,324				
Pondera	750,484	17.47	13,110,415	3,431,775				
Powder River	1,349,843	3.19	4,304,875	1,056,672				
Powell	625,836	6.50	4,067,164	745,690			26,232	194,110
Prairie	578,156	4.55	2,634,070	732,440				
Ravalli	379,493	11.25	4,268,918	3,491,660				
Richland	1,178,729	4.57	5,391,131	2,517,885				
Roosevelt	903,498	6.13	5,542,773	2,283,150				
Rosebud	2,430,759	2.43	5,912,750	1,740,420				
Sanders	409,027	4.01	1,638,716	885,920				
Sheridan	942,375	7.55	7,116,167	2,311,374				
Silver Bow	143,730	4.21	604,410	715,920				
Stillwater	886,622	6.08	5,392,628	1,749,630				
Sweet Grass	840,162	5.12	4,301,614	1,319,847				
Teton	1,065,903	9.52	10,151,485	4,577,790				
Toole	1,086,208	7.33	7,963,453	1,209,733				
Treasure	550,348	3.98	2,189,850	359,200				
Valley	1,366,892	5.17	7,064,195	2,349,711			48,011	412,779
Wheatland	759,645	4.33	3,293,521	645,702				
Wibaux	505,029	5.92	2,987,945	958,520				
Yellowstone	1,340,284	8.24	11,049,459	11,091,530				
THE STATE	53,312,989	$ 5.65	$301,016,613	$115,544,867	55,301	$36.18	$2,000,984	$7,065,423

ALL AGRICULTURAL LANDS, IMPROVEMENTS ON AGRICULTURAL LANDS, SUBURBAN TRACTS, VILLA SITES, ORCHARDS, ETC.—1962

Tax Levies Extended Against 30% of Assessed Value

	All Agricultural Lands				Suburban Tracts, Villa Sites, Orchards, etc.			
	Acres	Av. Value	Value	Improvements	Acres	Av. Value	Value	Improvements
Beaverhead	1,099,260	$ 4.90	$ 5,391,304	$ 1,904,128		$	$	$
Big Horn	1,421,511	4.43	6,302,950	2,354,960				
Blaine	1,526,943	5.21	7,959,850	2,102,360				
Broadwater	459,768	6.57	3,022,263	1,169,250				
Carbon	693,357	9.96	6,906,327	1,339,943	87	153.28	13,336	287,285
Carter	1,381,696	3.54	4,888,634	1,093,806				
Cascade	1,371,399	8.39	11,500,240	3,419,470				
Chouteau	2,061,079	8.40	17,311,341	3,722,852				
Custer	1,846,177	2.78	5,132,188	1,899,316				
Daniels	640,270	8.42	5,390,847	1,035,120				
Dawson	1,333,404	4.32	5,759,322	3,786,064				
Deer Lodge	283,528	6.05	1,714,060	8,636,649				
Fallon	824,948	3.97	3,278,840	993,630				
Fergus	2,074,969	6.42	13,314,204	3,499,495				
Flathead	591,389	8.86	5,242,625	4,569,945	4,551	102.19	465,075	4,619,095
Gallatin	925,152	9.62	8,901,513	4,367,135				
Garfield	2,073,901	2.03	4,214,090	478,845				
Glacier	685,529	6.58	4,511,996	1,865,666				
Golden Valley	658,289	3.49	2,298,362	284,553				
Granite	311,799	7.07	2,204,123	891,718	1,159	19.86	23,020	306,554
Hill	1,551,477	6.88	10,674,510	3,172,547				
Jefferson	417,613	3.26	1,361,427	756,732				
Judith Basin	772,922	9.77	7,549,025	1,394,735				
Lake	356,796	12.52	4,466,905	3,420,900	7,660	182.80	1,400,290	1,006,740
Lewis and Clark	960,371	4.03	3,869,985	1,871,155	2,449	32.46	79,495	1,722,395
Liberty	799,349	7.79	6,229,909	2,441,501				
Lincoln	305,237	4.94	1,508,834	1,128,140				
Madison	1,037,647	4.27	4,426,328	1,078,900				
McCone	1,331,320	4.47	5,829,230	1,149,300				
Meagher	964,863	3.97	3,833,993	629,588				
Mineral	54,793	4.53	248,271	159,260				
Missoula	518,283	5.51	2,853,843	4,296,200			58,785	87,995
Musselshell	997,501	2.84	2,836,434	673,589				
Park	790,852	5.77	4,564,310	2,973,089	25,612	3.29	84,265	
Petroleum	598,335	2.67	1,600,400	181,588				
Phillips	1,580,831	3.81	6,022,193	1,180,360			6,750	69,039
Pondera	751,976	17.43	13,107,720	3,474,160				
Powder River	1,350,717	3.19	4,307,455	1,065,890				
Powell	583,837	6.51	3,802,191	895,873			23,057	221,832
Prairie	578,124	4.56	2,634,430	752,505				
Ravalli	379,951	11.22	4,262,113	3,636,877				
Richland	1,179,988	4.57	5,396,201	2,535,527				
Roosevelt	906,859	6.12	5,552,665	2,291,792				
Rosebud	2,431,709	2.43	5,916,770	1,750,610				
Sanders	404,629	4.15	1,680,705	887,740				
Sheridan	941,517	7.55	7,113,139	2,324,249				
Silver Bow	158,901	3.84	609,515	815,075				
Stillwater	886,424	6.08	5,391,140	1,772,966				
Sweet Grass	840,021	5.12	4,299,893	1,269,110				
Teton	1,065,933	9.52	10,150,893	4,639,920				
Toole	1,086,200	7.33	7,962,180	1,239,290				
Treasure	549,979	3.98	2,188,820	366,580				
Valley	1,370,491	5.16	7,073,859	2,398,103			61,009	447,563
Wheatland	759,390	4.33	3,285,174	676,215				
Wibaux	503,984	5.92	2,984,400	962,035				
Yellowstone	1,341,819	8.22	11,028,809	11,151,630				
THE STATE	53,375,007	$ 5.66	$301,868,748	$120,828,636	41,518	$53.35	$2,215,082	$8,768,498

TIMBER LANDS AND INDUSTRIAL SITES AND IMPROVEMENTS—1961

Tax Levies Extended Against 30% of Assessed Value

	Timber Lands			Industrial Sites and Improvements			
	Acres	Av. Value	Value	Acres	Av. Value	Value	Improvements
Beaverhead		$	$		$	$	$ 54,545
Big Horn				129	93.79	12,100	848,795
Blaine				197	55.35	10,905	537,170
Broadwater							93,090
Carbon	245	4.86	1,190	406	33.42	13,570	122,540
Carter							
Cascade				8,807	149.74	1,318,745	9,164,348
Chouteau							573,907
Custer							352,172
Daniels							225,127
Dawson							529,877
Deer Lodge				2,285	53.43	122,090	1,599,046
Fallon							117,080
Fergus	80	5.69	455			633,818	
Flathead	137,470	11.87	1,632,860	892	59.88	53,415	9,520,765
Gallatin						681,130	4,068,145
Garfield							
Glacier				222	13.50	2,999	252,880
Golden Valley							18,800
Granite	43,437	2.90	125,827	238	6.94	1,651	39,150
Hill				3,434	17.53	60,206	1,607,525
Jefferson							
Judith Basin				205	64.90	13,305	253,835
Lake	27,402	17.64	483,345				
Lewis and Clark	13,326	5.23	69,697	2,660	33.32	88,655	1,262,445
Liberty							474,485
Lincoln	212,981	9.02	1,921,450	1,165	28.57	33,282	1,223,075
Madison							
McCone							66,050
Meagher				222	10.00	2,220	75,021
Mineral	64,827	4.90	317,562				282,855
Missoula	215,173	6.59	1,417,687	530	169.04	89,595	2,840,738
Musselshell							
Park	25,000	2.88	72,000	215	39.48	8,489	362,111
Petroleum							8,072
Phillips							251,477
Pondera				80	115.25	9,220	335,940
Powder River							
Powell	76,579	5.35	409,168				113,707
Prairie							48,520
Ravalli	1,045	9.26	9,672			25	78,024
Richland				50	45.50	2,275	502,855
Roosevelt							486,247
Rosebud							94,380
Sanders	92,539	10.69	989,680	9,515	61.65	586,656	6,979,869
Sheridan							148,250
Silver Bow				6,116	13.94	85,285	1,050,585
Stillwater							741,555
Sweet Grass							
Teton							417,691
Toole				952	13.53	12,878	814,774
Treasure							14,500
Valley							512,871
Wheatland				6	166.66	1,000	71,822
Wibaux				8	9.38	75	804,582
Yellowstone				1,397	163.90	228,981	19,018,680
PUBLIC UTILITIES				132,276	15.38	2,035,055	41,067,779
THE STATE	910,104	$ 8.19	$7,450,593	172,007	$ 35.08	$6,107,625	$110,127,757

TIMBER LANDS AND INDUSTRIAL SITES AND IMPROVEMENTS—1962

Tax Levies Extended Against 30% of Assessed Value

	Timber Lands			Industrial Sites and Improvements			
	Acres	Av. Value	Value	Acres	Av. Value	Value	Improvements
Beaverhead		$	$		$	$	$ 130,795
Big Horn				134	84.85	11,370	800,950
Blaine				126	80.11	10,095	586,270
Broadwater							108,825
Carbon	245	4.86	1,190	344	17.11	5,886	145,607
Carter							
Cascade				8,865	116.60	1,033,624	9,195,725
Chouteau							565,884
Custer							359,092
Daniels							224,557
Dawson							449,491
Deer Lodge				2,336	58.52	136,695	1,704,308
Fallon							135,635
Fergus	80	5.69	455				512,135
Flathead	133,298	11.92	1,589,360	905	59.49	53,835	7,476,695
Gallatin				5,981	115.14	688,670	4,402,045
Garfield							
Glacier				222	13.51	2,999	252,880
Golden Valley							21,325
Granite	43,436	2.90	125,843	250	3.88	969	
Hill				3,448	19.31	66,574	1,785,638
Jefferson							
Judith Basin				275	78.45	21,575	280,100
Lake	68,027	7.12	484,475				
Lewis and Clark	13,485	5.23	70,510	1,632	37.69	61,505	815,820
Liberty							424,450
Lincoln	212,830	8.82	1,877,259	936	35.56	33,282	1,280,065
Madison							
McCone							71,350
Meagher				225	14.71	3,310	81,866
Mineral	50,411	5.62	283,238	375	8.89	3,335	340,855
Missoula	214,507	6.53	1,400,767	524	180.91	94,795	2,889,546
Musselshell							
Park	25,000	2.88	72,000	429	30.32	13,008	315,195
Petroleum							6,312
Phillips							279,194
Pondera				82	277.80	22,780	419,480
Powder River							
Powell	74,317	5.48	407,484				19,180
Prairie							48,438
Ravalli	1,045	12.56	13,127				72,669
Richland				20	40.00	800	500,750
Roosevelt				5	90.00	450	493,078
Rosebud							136,710
Sanders	139,723	9.11	1,272,820	13,637	44.39	605,409	6,953,165
Sheridan							158,450
Silver Bow				6,116	7.86	48,100	1,384,935
Stillwater							399,352
Sweet Grass							
Teton							420,183
Toole				960	13.16	12,636	764,712
Treasure							12,120
Valley							466,210
Wheatland				6	166.67	1,000	58,147
Wibaux				7	10.71	75	830,576
Yellowstone				1,397	163.91	228,981	19,400,055
PUBLIC UTILITIES				66,653	18.69	1,245,860	41,219,873
THE STATE	976,404	$ 7.78	$7,598,528	115,890	$ 38.03	$4,407,618	$109,400,693

PATENTED MINING CLAIMS AND IMPROVEMENTS AND RESERVED RIGHTS OF ENTRY—1961

Tax Levies Extended Against 100% of Assessed Value of Claims and Reservations and 30% of Assessed Value of Improvements

	Patented Mining Claims				Reserved Rights of Entry		
	Acres	Av. Value	Value	Improvements	Acres	Av. Value	Value
Beaverhead	9,513	$ 4.05	$ 38,578	$ 14,355		$	$
Big Horn					23,100	.19	4,446
Blaine							
Broadwater	7,424	4.29	31,830	25,215	37,468	.25	9,467
Carbon	11,397	17.40	198,401	7,400	14,826	.25	3,706
Carter	34,800	.25	8,700		13,284	.29	3,821
Cascade	6,539	6.34	41,460	31,060	16,976	.50	8,495
Chouteau							
Custer					426,400	.25	106,600
Daniels							
Dawson					430,014	.28	120,792
Deer Lodge	12,043	2.99	35,955		449	.50	225
Fallon					219,304	.25	54,826
Fergus	4,358	5.00	21,791	6,450	213	5.00	1,065
Flathead					8,933	.96	8,595
Gallatin					2,495	1.00	2,495
Garfield					379,172	.25	94,582
Glacier							
Golden Valley					92,137	.25	22,594
Granite	16,710	4.43	74,055	74,758	3,368	.39	1,315
Hill							
Jefferson	41,227	4.19	172,601	97,224	4,722	.25	1,180
Judith Basin	5,076	3.53	17,900	11,960	81,380	.34	27,488
Lake							
Lewis and Clark	21,944	4.08	89,670	119,710			
Liberty	3,334	2.25	7,487				
Lincoln	8,826	1.77	15,635		1,545	1.00	1,545
Madison	21,774	4.73	103,090	35,010	29,405	.25	7,360
McCone					344,168	.23	77,499
Meagher	3,501	2.44	8,551	4,549	130,714	.08	11,071
Mineral	4,372	3.86	16,864		10,812	1.00	10,812
Missoula	2,267	5.84	13,254	26,725	41,219	.92	38,222
Musselshell	2,971	28.82	85,618		175,194	.81	141,406
Park	6,783	4.39	29,811	34,650	19,726	.25	4,941
Petroleum					33,521	.17	5,812
Phillips	1,706	5.00	8,532	17,861			
Pondera							
Powder River					227,439	.25	56,856
Powell	14,680	2.96	43,386	6,744	45,430	.25	11,371
Prairie					221,508	.25	55,377
Ravalli	1,028	2.50	2,571		7,435	1.00	7,435
Richland					196,018	.25	48,516
Roosevelt							
Rosebud					631,145	.25	154,206
Sanders			8,570	1,700			4,362
Sheridan	60	11.66	700				
Silver Bow	38,079	4.28	163,005	4,821,315			
Stillwater	1,209	4.33	5,233	3,700	26,968	.25	6,662
Sweet Grass							12,531
Teton					7,040	1.00	7,040
Toole							
Treasure					17,642	.40	7,057
Valley							
Wheatland					59,092	.25	14,773
Wibaux					127,268	.25	31,817
Yellowstone			320		58,168	.25	14,547
THE STATE	281,621	$ 4.42	$1,243,568	$5,340,386	4,165,698	$ .29	$1,202,910

PATENTED MINING CLAIMS AND IMPROVEMENTS AND RESERVED RIGHTS OF ENTRY—1962

Tax Levies Extended Against 100% of Assessed Value of Claims and Reservations and 30% of Assessed Value of Improvements

	Patented Mining Claims				Reserved Rights of Entry		
	Acres	Av. Value	Value	Improvements	Acres	Av. Value	Value
Beaverhead	7,191	$ 4.30	$ 30,905	$ 14,800		$	$
Big Horn					23,834	.20	4,696
Blaine							
Broadwater	7,375	4.31	31,830	26,955	37,925	.25	9,488
Carbon	11,397	17.40	198,401	7,400	14,826	.25	3,706
Carter	5,470	2.50	13,674		15,284	.25	3,821
Cascade	6,540	5.04	32,970	32,525	16,976	.50	8,488
Chouteau							
Custer					426,400	.25	106,600
Daniels							
Dawson					340,931	.25	85,232
Deer Lodge	11,289	3.27	36,894		449	.50	225
Fallon					206,391	.27	55,052
Fergus	4,297	5.00	21,501	6,450	213	5.00	1,065
Flathead					8,933	.96	8,595
Gallatin					9,980	.25	2,495
Garfield					385,077	.25	96,060
Glacier							
Golden Valley					92,939	.25	22,814
Granite	16,806	4.44	74,546	78,008	3,328	.40	1,315
Hill							
Jefferson	41,278	4.19	172,881	101,606	4,722	.25	1,180
Judith Basin	5,076	3.53	17,900	8,965	82,269	.34	27,864
Lake							
Lewis and Clark	22,425	4.07	91,210	90,250	6,741	.26	1,720
Liberty	4,426	1.69	7,487				
Lincoln	5,239	2.96	15,492		3,816	.51	1,950
Madison	21,203	4.88	103,465	41,180	29,405	.25	7,360
McCone					347,852	.23	78,486
Meagher	3,660	2.35	8,591	4,164	130,719	.08	11,033
Mineral	4,354	3.82	16,624		10,815	1.00	10,815
Missoula	2,265	5.85	13,254	26,725	41,219	.93	38,222
Musselshell	2,720	29.40	79,974		176,634	.82	145,523
Park	8,709	3.13	27,236	550	19,753	.25	4,941
Petroleum					21,054	.22	4,650
Phillips	1,706	5.00	8,532	17,861			
Pondera							
Powder River					227,439	.25	56,856
Powell	14,680	2.96	43,386	8,631	41,467	.27	11,063
Prairie					230,300	.25	57,575
Ravalli	1,028	2.50	2,571		7,435	1.00	7,435
Richland					193,967	.25	48,007
Roosevelt							
Rosebud					633,655	.25	154,833
Sanders	2,018	4.24	8,555	1,500			4,363
Sheridan	65	12.31	800				
Silver Bow	37,059	4.35	161,185	4,565,220			
Stillwater	1,209	4.33	5,233	3,700	28,408	.24	6,812
Sweet Grass					50,724	.25	12,681
Teton					7,040	1.00	7,040
Toole							
Treasure							7,057
Valley							
Wheatland					59,316	.25	14,854
Wibaux					129,180	.25	32,295
Yellowstone					56,168	.27	15,367
THE STATE	249,485	$ 4.91	$1,225,097	$5,036,490	4,123,584	$ .29	$1,179,634

TOTAL OF ALL LANDS AND IMPROVEMENTS AND VALUE OF CITY AND TOWN LOTS AND IMPROVEMENTS—1961

			All Lands		City and Town Lots	
	Acres	Av. Value	Value	Improvements	Value	Improvements
Beaverhead	1,105,379	$ 4.89	$ 5,406,932	$ 1,402,723	$ 524,250	$ 2,979,025
Big Horn	1,415,601	4.44	6,287,652	2,936,945	426,305	2,854,760
Blaine	1,522,098	5.10	7,766,005	2,593,650	472,415	3,065,003
Broadwater	467,532	6.56	3,069,565	1,222,855	124,710	1,128,920
Carbon	705,339	10.11	7,130,479	1,732,428	799,725	2,753,315
Carter	1,416,300	3.46	4,897,885	988,142	56,679	595,672
Cascade	1,372,335	9.14	12,537,514	12,592,893	16,520,252	69,198,435
Chouteau	2,060,799	8.40	17,315,383	4,264,683	309,711	1,946,536
Custer	1,847,396	2.83	5,232,913	2,210,687	1,713,817	10,400,749
Daniels	640,991	8.41	5,391,478	1,256,868	165,917	1,374,647
Dawson	1,331,692	4.46	5,945,864	3,199,984	1,342,985	5,342,157
Deer Lodge	297,421	6.29	1,870,455	10,767,986	1,835,340	9,395,365
Fallon	824,125	4.04	3,331,366	1,089,770	442,930	1,699,810
Fergus	2,079,468	6.72	13,970,068	3,267,519	1,773,917	6,507,584
Flathead	733,808	10.06	7,388,465	16,135,050	2,815,975	14,265,100
Gallatin	924,083	10.40	9,606,833	8,405,945	3,805,160	18,481,455
Garfield	2,072,211	2.08	4,305,789	465,860	43,499	200,720
Glacier	672,793	6.58	4,425,699	2,007,438	753,992	4,192,059
Golden Valley	662,755	3.51	2,323,923	300,883	40,647	216,700
Granite	373,401	6.51	2,430,224	1,290,853	143,294	1,124,594
Hill	1,555,400	6.66	10,363,739	4,808,176	2,493,621	11,589,164
Jefferson	459,019	3.35	1,536,341	838,636	110,961	1,397,320
Judith Basin	778,096	9.78	7,609,863	1,699,599	118,540	800,580
Lake	389,480	15.92	6,199,650	4,260,605	725,375	2,837,265
Lewis and Clark	998,280	4.17	4,165,730	4,385,795	4,276,290	24,530,005
Liberty	801,162	7.77	6,226,753	2,877,266	219,463	1,149,209
Lincoln	528,603	6.58	3,478,241	2,375,805	872,287	3,007,615
Madison	1,056,093	4.30	4,540,257	1,129,960	193,907	1,044,289
McCone	1,332,581	4.44	5,911,779	1,218,640	106,770	738,210
Meagher	968,048	3.98	3,855,191	664,486	170,296	1,173,590
Mineral	109,759	5.13	563,437	465,697	65,586	615,296
Missoula	736,966	5.96	4,396,454	6,763,754	5,910,910	30,123,195
Musselshell	1,000,556	3.06	3,063,743	629,072	203,568	2,119,326
Park	848,892	5.62	4,768,933	3,309,363	1,738,932	8,981,704
Petroleum	597,636	2.69	1,606,119	187,207	25,289	160,890
Phillips	1,577,282	3.81	6,015,484	1,413,662	286,490	2,140,545
Pondera	750,564	17.48	13,119,635	3,767,715	872,555	4,789,575
Powder River	1,349,843	3.23	4,361,731	1,056,672	27,675	554,290
Powell	717,095	6.36	4,557,321	1,060,251	598,535	2,543,239
Prairie	578,156	4.65	2,689,447	780,960	114,040	947,430
Ravalli	381,566	11.24	4,288,621	3,569,684	407,486	3,090,240
Richland	1,178,779	4.62	5,441,922	3,020,740	392,293	4,549,316
Roosevelt	903,498	6.13	5,542,773	2,769,397	358,696	4,137,897
Rosebud	2,430,759	2.50	6,066,956	1,834,800	285,000	2,022,660
Sanders	511,081	6.32	3,227,984	7,867,489	367,310	1,891,970
Sheridan	942,435	7.55	7,116,867	2,459,624	337,814	2,589,250
Silver Bow	187,925	4.54	852,700	6,587,820	8,800,910	32,522,340
Stillwater	887,831	6.09	5,404,523	2,494,885	280,602	1,949,315
Sweet Grass	840,162	5.13	4,314,145	1,319,847	296,319	1,574,029
Teton	1,065,903	9.53	10,158,525	4,995,481	321,782	3,266,434
Toole	1,087,160	7.34	7,976,331	2,024,507	451,062	3,672,831
Treasure	550,348	3.99	2,196,907	373,700	47,630	308,970
Valley	1,366,892	5.20	7,112,206	3,275,361	867,211	4,977,877
Wheatland	759,651	4.36	3,309,294	717,524	180,521	1,513,052
Wibaux	505,037	5.98	3,019,837	1,763,102	113,835	542,200
Yellowstone	1,341,681	8.42	11,293,307	30,110,210	13,308,720	88,137,350
PUBLIC UTILITIES	132,276	15.38	2,035,055	41,067,779	828,215	6,220,601
THE STATE	54,732,023	$ 5.83	$319,022,293	$238,078,433	$ 80,888,016	$421,931,675

TOTAL OF ALL LANDS AND IMPROVEMENTS AND VALUE OF CITY AND TOWN LOTS AND IMPROVEMENTS—1962

		All Lands			City and Town Lots	
	Acres	Av. Value	Value	Improvements	Value	Improvements
Beaverhead	1,106,451	$ 4.90	$ 5,422,209	$ 2,049,723	$ 560,979	$ 4,155,606
Big Horn	1,421,645	4.44	6,319,016	3,155,910	442,796	3,081,255
Blaine	1,527,069	5.22	7,969,945	2,688,630	472,115	3,092,115
Broadwater	467,143	6.56	3,063,581	1,305,030	159,087	1,315,328
Carbon	705,430	10.10	7,128,846	1,780,235	797,758	2,754,020
Carter	1,387,166	3.54	4,906,129	1,093,806	107,279	611,249
Cascade	1,386,804	9.07	12,575,322	12,647,720	16,675,792	73,385,615
Chouteau	2,061,079	8.40	17,311,341	4,288,736	309,715	1,975,733
Custer	1,846,177	2.84	5,238,788	2,258,408	1,718,512	10,726,886
Daniels	640,270	8.42	5,390,847	1,259,677	166,821	1,401,004
Dawson	1,333,404	4.38	5,844,554	4,235,555	1,965,206	5,633,049
Deer Lodge	297,153	6.35	1,887,874	10,340,957	1,851,165	9,413,095
Fallon	824,948	4.05	3,333,892	1,129,265	440,840	1,763,730
Fergus	2,079,346	6.41	13,337,225	4,018,080	1,799,389	6,803,170
Flathead	730,143	10.08	7,359,490	16,665,735	2,827,430	15,121,710
Gallatin	931,133	10.30	9,592,678	8,769,180	3,823,695	18,862,595
Garfield	2,073,901	2.08	4,310,150	478,845	43,519	205,620
Glacier	685,751	6.58	4,514,995	2,118,546	757,862	5,270,711
Golden Valley	658,289	3.53	2,321,176	305,878	40,462	222,510
Granite	373,450	6.50	2,429,816	1,276,280	143,377	1,116,424
Hill	1,554,925	6.91	10,741,084	4,958,185	2,499,555	11,818,459
Jefferson	458,891	3.35	1,535,488	858,338	110,156	1,413,485
Judith Basin	778,273	9.79	7,616,364	1,683,800	114,800	798,075
Lake	432,483	14.69	6,351,670	4,427,640	717,965	2,878,905
Lewis and Clark	1,000,362	4.17	4,174,425	4,499,620	4,315,485	24,506,345
Liberty	803,775	7.76	6,237,396	2,865,951	211,728	1,208,365
Lincoln	524,242	6.51	3,436,817	2,408,205	897,368	3,231,035
Madison	1,058,850	4.28	4,537,153	1,120,080	192,131	1,068,439
McCone	1,331,320	4.44	5,907,716	1,220,650	108,080	751,760
Meagher	968,748	3.51	3,856,927	715,618	170,081	1,175,228
Mineral	109,933	5.11	562,283	500,115	89,590	673,396
Missoula	735,579	6.03	4,459,666	7,300,466	6,007,703	30,883,765
Musselshell	1,000,221	3.06	3,061,931	673,589	204,842	2,129,848
Park	850,602	5.60	4,765,760	3,288,834	1,738,823	9,145,896
Petroleum	598,335	2.68	1,605,050	187,900	25,281	164,765
Phillips	1,582,537	3.82	6,037,475	1,546,454	280,605	2,106,316
Pondera	752,058	17.46	13,130,500	3,893,640	866,980	4,860,790
Powder River	1,350,717	3.23	4,364,311	1,065,890	27,650	589,005
Powell	672,834	6.37	4,287,181	1,145,516	505,982	2,709,046
Prairie	578,124	4.66	2,692,005	800,943	113,500	963,040
Ravalli	382,024	11.22	4,285,246	3,709,546	405,954	3,158,208
Richland	1,180,008	3.96	5,445,008	3,036,277	390,585	4,616,471
Roosevelt	906,864	6.12	5,553,115	2,784,870	357,597	4,283,228
Rosebud	2,431,709	2.50	6,071,603	1,887,320	284,980	2,067,390
Sanders	560,007	6.38	3,571,852	7,842,405	361,680	1,920,030
Sheridan	941,582	7.56	7,113,939	2,482,699	337,177	2,666,733
Silver Bow	202,076	4.05	818,800	6,765,230	8,662,970	32,116,430
Stillwater	887,633	6.09	5,403,185	2,176,018	280,257	1,950,170
Sweet Grass	840,021	5.12	4,312,574	1,269,110	296,144	1,603,689
Teton	1,065,933	9.53	10,157,933	5,060,103	322,014	3,313,509
Toole	1,087,160	7.34	7,974,816	2,004,002	450,776	3,725,722
Treasure	549,979	3.99	2,195,877	378,700	47,440	310,890
Valley	1,370,491	5.21	7,134,868	3,311,876	857,940	5,341,781
Wheatland	759,396	4.35	3,301,028	734,362	180,161	1,536,872
Wibaux	503,991	5.99	3,016,770	1,792,611	114,655	561,055
Yellowstone	1,343,216	8.39	11,273,157	30,551,685	13,419,430	91,574,200
PUBLIC UTILITIES	66,653	18.69	1,245,860	41,219,873	865,586	6,778,757
THE STATE	54,758,304	$ 5.82	$318,494,707	$244,034,317	$ 81,937,450	$437,512,523

TOTAL OF ALL REAL ESTATE AND IMPROVEMENTS INCLUDING CITY AND TOWN LOTS—1961

	Real Estate	Improvements	Total
Beaverhead	$ 5,931,182	$ 4,381,748	$ 10,312,930
Big Horn	6,713,957	5,791,705	12,505,662
Blaine	8,238,420	5,658,653	13,897,073
Broadwater	3,194,275	2,351,775	5,546,050
Carbon	7,930,204	4,485,743	12,415,947
Carter	4,954,564	1,583,814	6,538,378
Cascade	29,057,766	81,791,328	110,849,094
Chouteau	17,625,094	6,211,219	23,836,313
Custer	6,946,730	12,611,436	19,558,166
Daniels	5,557,395	2,631,515	8,188,910
Dawson	7,288,849	8,542,141	15,830,990
Deer Lodge	3,705,795	20,163,351	23,869,146
Fallon	3,774,296	2,789,580	6,563,876
Fergus	15,743,985	9,775,103	25,519,088
Flathead	10,204,440	30,400,150	40,604,590
Gallatin	13,411,993	26,887,400	40,299,393
Garfield	4,349,288	666,580	5,015,868
Glacier	5,179,691	6,199,497	11,379,188
Golden Valley	2,364,570	517,583	2,882,153
Granite	2,573,518	2,415,447	4,988,965
Hill	12,857,360	16,397,340	29,254,700
Jefferson	1,647,302	2,235,956	3,883,258
Judith Basin	7,728,403	2,500,179	10,228,582
Lake	6,925,025	7,097,870	14,022,895
Lewis and Clark	8,442,020	28,915,800	37,357,820
Liberty	6,446,216	4,026,475	10,472,691
Lincoln	4,350,528	5,383,420	9,733,948
Madison	4,734,164	2,174,249	6,908,413
McCone	6,018,549	1,956,850	7,975,399
Meagher	4,025,487	1,838,076	5,863,563
Mineral	629,023	1,080,993	1,710,016
Missoula	10,307,364	36,886,949	47,194,313
Musselshell	3,267,311	2,748,398	6,015,709
Park	6,507,865	12,291,067	18,798,932
Petroleum	1,631,408	348,097	1,979,505
Phillips	6,301,974	3,554,207	9,856,181
Pondera	13,992,190	8,557,290	22,549,480
Powder River	4,389,406	1,610,962	6,000,368
Powell	5,155,856	3,603,490	8,759,346
Prairie	2,803,487	1,728,390	4,531,877
Ravalli	4,696,107	6,659,924	11,356,031
Richland	5,834,215	7,570,056	13,404,271
Roosevelt	5,901,469	6,907,294	12,808,763
Rosebud	6,351,956	3,857,460	10,209,416
Sanders	3,595,294	9,759,459	13,354,753
Sheridan	7,454,681	5,048,874	12,503,555
Silver Bow	9,653,610	39,110,160	48,763,770
Stillwater	5,685,125	4,444,200	10,129,325
Sweet Grass	4,610,464	2,893,876	7,504,340
Teton	10,480,307	8,261,915	18,742,222
Toole	8,427,393	5,697,338	14,124,731
Treasure	2,244,537	682,670	2,927,207
Valley	7,979,417	8,253,238	16,232,655
Wheatland	3,489,815	2,230,576	5,720,391
Wibaux	3,133,672	2,305,302	5,438,974
Yellowstone	24,602,027	118,247,560	142,849,587
PUBLIC UTILITIES	2,863,270	47,288,380	50,151,650
THE STATE	$399,910,309	$660,910,108	$1,059,920,417

TOTAL OF ALL REAL ESTATE AND IMPROVEMENTS INCLUDING CITY AND TOWN LOTS—1962

	Real Estate	Improvements	Total
Beaverhead	$ 5,983,188	$ 6,205,329	$ 12,188,517
Big Horn	6,761,812	6,237,165	12,998,977
Blaine	8,442,060	5,780,745	14,222,805
Broadwater	3,222,668	2,620,358	5,843,026
Carbon	7,926,604	4,534,255	12,460,859
Carter	5,013,408	1,705,055	6,718,463
Cascade	29,251,114	86,033,335	115,284,449
Chouteau	17,621,056	6,264,469	23,885,525
Custer	6,957,300	12,985,294	19,942,594
Daniels	5,557,668	2,660,681	8,218,349
Dawson	7,809,760	9,868,604	17,678,364
Deer Lodge	3,739,039	19,754,052	23,493,091
Fallon	3,774,732	2,892,995	6,667,727
Fergus	15,136,614	10,821,250	25,957,864
Flathead	10,186,920	31,787,445	41,974,365
Gallatin	13,416,373	27,631,775	41,048,148
Garfield	4,353,669	684,465	5,038,134
Glacier	5,272,857	7,389,257	12,662,114
Golden Valley	2,361,638	528,388	2,890,026
Granite	2,573,193	2,392,704	4,965,897
Hill	13,240,639	16,776,644	30,017,283
Jefferson	1,645,644	2,271,823	3,917,467
Judith Basin	7,731,164	2,481,875	10,213,039
Lake	7,069,635	7,306,545	14,376,180
Lewis and Clark	8,489,910	29,005,965	37,495,875
Liberty	6,449,124	4,074,316	10,523,440
Lincoln	4,334,185	5,639,240	9,973,425
Madison	4,729,284	2,188,519	6,917,803
McCone	6,015,796	1,972,410	7,988,206
Meagher	4,027,008	1,890,846	5,917,854
Mineral	651,873	1,173,511	1,825,384
Missoula	10,467,369	38,184,231	48,651,600
Musselshell	3,266,773	2,803,437	6,070,210
Park	6,504,583	12,434,730	18,939,313
Petroleum	1,630,331	352,665	1,982,996
Phillips	6,318,080	3,652,770	9,970,850
Pondera	13,997,480	8,754,430	22,751,910
Powder River	4,391,961	1,654,895	6,046,856
Powell	4,793,163	3,854,562	8,647,725
Prairie	2,805,505	1,763,983	4,569,488
Ravalli	4,691,200	6,867,754	11,558,954
Richland	5,835,593	7,652,748	13,488,341
Roosevelt	5,910,712	7,068,098	12,978,810
Rosebud	6,356,583	3,954,710	10,311,293
Sanders	3,933,532	9,762,435	13,695,967
Sheridan	7,451,116	5,149,432	12,600,548
Silver Bow	9,481,770	38,881,660	48,363,430
Stillwater	5,683,442	4,126,188	9,809,630
Sweet Grass	4,608,718	2,872,799	7,481,517
Teton	10,479,947	8,373,612	18,853,559
Toole	8,425,592	5,729,724	14,155,316
Treasure	2,243,317	689,590	2,932,907
Valley	7,992,808	8,653,657	16,646,465
Wheatland	3,481,189	2,271,234	5,752,423
Wibaux	3,131,425	2,353,666	5,485,091
Yellowstone	24,692,587	122,125,885	146,818,472
PUBLIC UTILITIES	2,111,446	47,998,630	50,110,076
THE STATE	$400,432,157	$681,546,840	$1,081,978,997

HORSES AND MULES—1961

Tax Levies Extended Against 33⅓% of Assessed Value

	Purebred and Registered			Saddle Horses		
	Number	Av. Value	Value	Number	Av. Value	Value
Beaverhead	52	$105.00	$ 5,460	1,299	$75.00	$ 97,425
Big Horn	79	258.73	20,440	1,620	71.91	116,505
Blaine	9	105.00	945	2	75.00	150
Broadwater	17	194.00	3,305	269	75.00	20,175
Carbon	14	105.00	1,470	589	75.00	44,175
Carter	1	105.00	105	920	75.00	69,000
Cascade	33	105.00	3,465	879	75.00	65,925
Chouteau	53	105.00	5,565	757	75.00	56,775
Custer	21	100.00	2,115	537	30.00	16,290
Daniels	17	105.00	1,785	143	75.00	10,725
Dawson	24	105.00	2,520	486	75.00	36,450
Deer Lodge						
Fallon	7	105.00	735	327	75.00	24,525
Fergus	50	145.30	7,265	1,324	69.95	92,610
Flathead				865	75.04	64,915
Gallatin	62	105.80	6,560	1,078	75.00	80,845
Garfield	39	105.00	4,095	597	75.00	44,775
Glacier				349	75.00	26,175
Golden Valley	13	103.50	1,345	243	74.84	18,195
Granite	10	105.00	1,050	217	75.00	16,275
Hill	8	105.00	840	348	75.00	26,100
Jefferson	5	105.00	525			
Judith Basin	5	102.00	510			
Lake	19	105.00	1,995	927	75.00	69,525
Lewis and Clark	2	215.00	430	882	78.97	69,655
Liberty				92	75.00	6,900
Lincoln	14	105.00	1,470	263	75.00	19,725
Madison	15	105.00	1,575	888	75.00	66,600
McCone	55	98.45	5,415			
Meagher	22	105.00	2,305	466	75.00	34,950
Mineral						
Missoula	58	108.87	6,315	541	75.00	40,575
Musselshell	21	104.28	2,190	463	74.78	34,624
Park	44	100.11	4,405	938	75.00	70,350
Petroleum				306	75.00	22,950
Phillips	6	100.00	600	908	42.39	38,495
Pondera	10	105.00	1,050	239	75.56	18,060
Powder River	65	105.00	6,825	1,025	75.00	76,875
Powell	13	100.00	1,300	834	67.66	56,430
Prairie	21	105.00	2,205	362	75.00	27,150
Ravalli	131	105.00	13,755	35	75.00	2,625
Richland				439	74.42	32,685
Roosevelt	36	105.00	3,780	456	72.34	32,190
Rosebud	24	105.00	2,520	1,167	60.03	70,050
Sanders	19	105.00	1,995	460	75.00	34,500
Sheridan	21	101.00	2,130			
Silver Bow	12	48.75	585			
Stillwater						
Sweet Grass	10	100.00	1,000	786	75.00	58,950
Teton	33	105.00	3,465	561	75.00	42,075
Toole	9	107.22	965	10	75.00	750
Treasure						
Valley	29	105.00	3,045	813	75.00	60,925
Wheatland				322	75.00	24,150
Wibaux	61	105.00	6,405			
Yellowstone	60	102.83	6,170	1,162	70.24	81,620
THE STATE	1,329	$115.87	$153,995	28,194	$71.70	$2,021,394

HORSES AND MULES—1962

Tax Levies Extended Against 33⅓% of Assessed Value

	Purebred and Registered			Saddle Horses		
	Number	Av. Value	Value	Number	Av. Value	Value
Beaverhead	66	$105.00	$ 6,930	1,216	$75.00	$ 91,200
Big Horn	81	178.52	14,460	1,537	72.25	111,045
Blaine	1	105.00	105	2	90.00	180
Broadwater	19	165.00	3,135	350	75.00	26,250
Carbon	18	105.00	1,890	691	75.00	51,825
Carter	16	105.00	1,680	867	75.00	65,025
Cascade	41	105.00	4,305	952	75.00	71,400
Chouteau	57	105.00	5,985	774	75.00	58,050
Custer	64	105.00	6,720	837	74.84	62,645
Daniels	21	105.00	2,205	147	75.00	11,025
Dawson	32	105.00	3,360	467	75.00	35,025
Deer Lodge	.....	.....	.....	139	64.32	8,940
Fallon	24	105.00	2,520	315	75.00	23,625
Fergus	53	124.91	6,620	1,006	75.00	75,450
Flathead	15	105.00	1,575	945	75.10	70,970
Gallatin	99	105.00	10,395	1,177	75.00	88,275
Garfield	32	105.00	3,360	632	75.00	47,400
Glacier	.....	.....	.....	353	77.55	27,375
Golden Valley	13	103.85	1,350	245	75.00	18,375
Granite	17	105.00	1,785	243	75.00	18,225
Hill	13	105.00	1,365	362	75.00	27,150
Jefferson	8	105.00	840	.....	.....	.....
Judith Basin	20	107.50	2,150	.....	.....	.....
Lake	34	105.00	3,570	878	75.00	65,850
Lewis and Clark	39	103.85	4,050	945	77.82	73,540
Liberty	.....	.....	.....	113	75.00	8,475
Lincoln	15	105.00	1,575	243	75.00	18,225
Madison	16	105.00	1,680	938	75.00	70,350
McCone	76	97.50	7,410	.....	.....	.....
Meagher	21	105.00	2,205	483	75.00	36,225
Mineral	.....	.....	.....	.....	.....	.....
Missoula	48	105.00	5,040	626	75.00	46,950
Musselshell	46	105.00	4,830	523	74.64	39,035
Park	61	100.00	6,100	980	75.00	73,500
Petroleum	.....	.....	.....	311	75.00	23,325
Phillips	15	100.00	1,500	959	42.79	41,035
Pondera	11	105.00	1,155	288	75.17	21,648
Powder River	73	105.00	7,665	1,009	75.00	75,675
Powell	16	100.00	1,600	835	70.25	58,655
Prairie	11	105.00	1,155	375	75.00	28,125
Ravalli	115	104.96	12,070	120	75.00	9,000
Richland	449	75.17	33,750	.....	.....	.....
Roosevelt	38	105.00	3,990	397	75.00	29,775
Rosebud	20	105.00	2,100	1,067	60.07	64,095
Sanders	29	105.00	3,045	538	75.00	40,350
Sheridan	21	103.57	2,175	.....	.....	.....
Silver Bow	6	80.00	480	224	52.90	11,850
Stillwater	74	124.26	9,195	519	75.45	39,160
Sweet Grass	5	90.00	450	740	75.00	55,500
Teton	38	105.00	3,990	575	75.00	43,125
Toole	13	105.77	1,375	15	75.00	1,125
Treasure	.....	.....	.....	.....	.....	.....
Valley	28	105.00	2,940	778	75.00	58,350
Wheatland	.....	.....	.....	293	75.00	21,975
Wibaux	66	105.00	6,930	173	75.00	12,975
Yellowstone	32	105.31	3,370	1,145	75.12	86,015
THE STATE	2,126	$102.60	$218,130	29,347	$73.04	$2,143,363

HORSES AND MULES—1961

Tax Levies Extended Against 33⅓% of Assessed Value

	Work Horses and Mules			Range and Unbroken			All Horses		
	Number	Av. Value	Value	Number	Av. Value	Value	Number	Av. Value	Value
Beaverhead	764	$60.00	$ 45,840	1,174	$30.00	$ 35,220	3,289	$55.93	$ 183,945
Big Horn	.....	.....	.....	420	35.71	15,000	2,119	71.70	151,945
Blaine	787	60.00	47,220	301	30.00	9,030	1,099	52.18	57,345
Broadwater	131	64.74	8,480	261	30.06	7,845	678	58.71	39,805
Carbon	218	60.00	13,080	309	30.03	9,280	1,130	60.18	68,005
Carter	160	60.00	9,600	505	30.00	15,150	1,586	59.18	93,855
Cascade	186	60.00	11,160	493	30.00	14,790	1,591	59.92	95,340
Chouteau	86	60.00	5,160	417	30.00	12,510	1,313	60.94	80,010
Custer	881	73.00	64,965	.....	.....	.....	1,439	57.94	83,370
Daniels	50	60.00	3,000	294	30.00	8,820	504	48.27	24,330
Dawson	46	60.00	2,760	773	30.00	23,190	1,329	48.85	64,920
Deer Lodge	148	59.29	8,775	16	31.88	510	164	56.61	9,285
Fallon	83	60.00	4,980	307	30.00	9,210	724	54.49	39,450
Fergus	.....	.....	.....	829	30.00	24,870	2,203	56.62	124,745
Flathead	284	60.00	17,040	549	30.21	16,590	1,698	58.03	98,545
Gallatin	177	60.00	10,620	672	30.00	20,160	1,989	59.42	118,185
Garfield	156	60.00	9,360	1,173	30.00	35,190	1,965	47.54	93,420
Glacier	78	60.00	4,695	250	30.00	7,500	677	56.68	38,370
Golden Valley	32	60.00	1,920	237	30.00	7,110	525	54.42	28,570
Granite	182	60.00	10,920	536	30.00	16,080	945	46.90	44,325
Hill	119	60.00	7,140	43	30.00	1,290	518	68.28	35,370
Jefferson	557	73.65	41,025	168	30.00	5,040	730	64.17	46,590
Judith Basin	545	51.53	28,085	206	19.15	3,945	756	43.04	32,540
Lake	569	58.55	33,315	657	30.00	19,710	2,172	57.34	124,545
Lewis and Clark	184	60.00	11,040	265	30.00	7,950	1,333	66.82	89,075
Liberty	45	60.00	2,700	112	30.00	3,360	249	52.05	12,960
Lincoln	63	60.00	3,780	281	30.00	8,430	621	53.79	33,405
Madison	237	60.00	14,220	805	30.00	24,150	1,945	54.78	106,545
McCone	547	60.00	32,820	846	30.00	25,380	1,448	43.93	63,615
Meagher	246	60.00	14,760	911	30.00	27,330	1,645	48.23	79,345
Mineral	45	51.55	2,320	64	30.94	1,980	109	39.45	4,300
Missoula	146	60.09	8,760	851	30.00	25,530	1,596	50.86	81,180
Musselshell	.....	.....	.....	291	30.98	9,015	775	59.13	45,829
Park	275	60.00	16,500	585	30.00	17,550	1,842	59.07	108,805
Petroleum	22	60.00	1,320	529	30.00	15,870	857	46.84	40,140
Phillips	195	40.54	7,905	531	20.00	10,620	1,640	35.13	57,620
Pondera	66	61.00	4,026	162	30.89	5,004	477	58.99	28,140
Powder River	.....	.....	.....	309	30.00	9,270	1,399	66.45	92,970
Powell	.....	.....	.....	173	30.00	5,190	1,020	61.69	62,920
Prairie	45	60.00	2,700	312	30.00	9,360	740	55.96	41,415
Ravalli	1,157	60.00	69,420	628	30.00	18,840	1,951	53.63	104,640
Richland	91	57.26	5,210	369	29.60	10,921	899	54.30	48,816
Roosevelt	.....	.....	.....	523	30.00	15,690	1,015	50.90	51,660
Rosebud	.....	.....	.....	585	30.00	17,550	1,776	50.74	90,120
Sanders	92	57.66	5,310	379	30.15	11,520	950	56.13	53,325
Sheridan	235	67.89	15,955	275	28.80	7,920	531	48.97	26,005
Silver Bow	176	60.59	10,665	271	32.71	8,865	459	43.82	20,115
Stillwater	630	72.96	45,965	376	40.94	15,395	1,006	60.99	61,360
Sweet Grass	133	60.00	7,980	282	30.00	8,460	1,211	63.08	76,390
Teton	141	60.00	8,460	488	30.00	14,640	1,223	56.12	68,640
Toole	77	60.00	4,620	279	30.00	8,370	375	39.21	14,705
Treasure	223	60.00	13,380	.....	.....	.....	223	60.00	13,380
Valley	227	60.00	13,620	382	30.00	11,460	1,451	61.37	89,050
Wheatland	69	60.00	4,140	247	30.00	7,410	638	55.96	35,700
Wibaux	236	72.00	16,945	155	30.00	4,650	452	61.94	28,000
Yellowstone	150	60.63	9,095	763	31.68	24,170	2,135	56.70	121,055
THE STATE	11,992	$61.94	$742,756	23,619	$30.06	$709,890	65,134	$55.70	$3,628,035

HORSES AND MULES—1962

Tax Levies Extended Against 33⅓% of Assessed Value

	Work Horses and Mules			Range and Unbroken			All Horses		
	Number	Av. Value	Value	Number	Av. Value	Value	Number	Av. Value	Value
Beaverhead	683	$60.00	$ 40,980	1,318	$30.00	$ 39,540	3,283	$54.42	$ 178,650
Big Horn				429	33.30	14,285	2,047	68.29	139,790
Blaine	787	60.00	47,220	326	30.00	9,780	1,116	51.33	57,285
Broadwater	64	60.00	3,840	334	30.09	10,050	767	56.42	43,275
Carbon	141	60.00	8,460	338	30.00	10,140	1,188	60.87	72,315
Carter	98	60.00	5,880	515	30.00	15,450	1,496	58.85	88,035
Cascade	177	60.00	10,620	493	30.00	14,790	1,663	60.80	101,115
Chouteau	92	60.00	5,520	488	30.00	14,640	1,411	59.67	84,195
Custer				484	24.30	11,760	1,385	59.00	81,125
Daniels	48	60.00	2,880	334	30.00	10,020	550	47.50	26,130
Dawson	46	60.00	2,760	687	30.00	20,610	1,232	50.13	61,755
Deer Lodge				28	44.46	1,245	167	60.99	10,185
Fallon	67	60.00	4,020	329	30.00	9,870	735	54.47	40,035
Fergus	282	60.00	16,920	903	30.00	27,090	2,244	56.19	126,080
Flathead	292	60.00	17,520	565	30.40	17,175	1,817	59.02	107,240
Gallatin	148	60.00	8,880	823	30.00	24,690	2,247	58.85	132,240
Garfield	78	60.00	4,680	1,286	30.00	38,580	2,028	46.36	94,020
Glacier	48	60.00	2,880	254	30.00	7,620	655	57.82	37,875
Golden Valley	33	60.00	1,980	158	30.00	4,740	449	58.90	26,445
Granite	117	60.00	7,020	376	30.00	11,280	753	50.88	38,310
Hill	104	60.00	6,240	53	30.00	1,590	532	68.32	36,345
Jefferson	564	73.09	41,220	180	30.00	5,400	752	63.11	47,460
Judith Basin	575	53.10	30,535	209	19.16	4,005	804	45.63	36,690
Lake	361	57.26	20,670	805	30.00	24,150	2,078	54.98	114,240
Lewis and Clark	159	60.00	9,540	333	30.99	10,320	1,476	66.02	97,450
Liberty	29	60.00	1,740	199	30.00	5,970	341	47.46	16,185
Lincoln	21	60.00	1,260	377	30.00	11,310	656	49.34	32,370
Madison	166	60.00	9,960	746	30.00	22,380	1,866	55.93	104,370
McCone	519	60.00	31,140	855	30.00	25,650	1,450	44.28	64,200
Meagher	265	60.00	15,900	986	30.00	29,580	1,755	47.81	83,910
Mineral	60	48.67	2,920	42	36.90	1,550	102	43.80	4,470
Missoula	171	60.00	10,260	940	30.00	28,200	1,785	50.67	90,450
Musselshell				254	30.59	7,770	823	62.74	51,635
Park	281	60.00	16,860	557	30.00	16,710	1,879	60.23	113,170
Petroleum	19	60.00	1,140	511	30.00	15,330	841	47.32	39,795
Phillips	109	40.00	4,360	532	20.00	10,640	1,615	35.63	57,535
Pondera	67	60.45	4,050	182	31.65	5,760	548	59.51	32,613
Powder River				292	30.00	8,760	1,374	67.03	92,100
Powell				222	30.00	6,660	1,073	62.36	66,915
Prairie	44	60.00	2,640	306	30.00	9,180	736	55.84	41,100
Ravalli	1,193	60.00	71,580	681	30.00	20,430	2,109	53.62	113,080
Richland	90	53.22	4,790	375	28.48	10,680	914	53.85	49,220
Roosevelt	55	60.00	3,300	557	30.00	16,710	1,047	51.36	53,775
Rosebud				554	30.00	16,620	1,641	50.47	82,815
Sanders	68	60.00	4,080	687	30.00	20,610	1,322	51.50	68,085
Sheridan	237	69.94	16,575	309	28.06	8,670	567	48.36	27,420
Silver Bow				152	30.99	4,710	382	44.61	17,040
Stillwater	84	60.83	5,110	348	30.00	10,440	1,025	62.35	63,905
Sweet Grass	138	60.00	8,280	266	30.00	7,980	1,149	62.84	72,210
Teton	129	60.00	7,740	456	30.00	13,680	1,198	57.21	68,535
Toole	85	60.00	5,100	285	30.00	8,550	398	40.58	16,150
Treasure	258	60.00	15,480				258	60.00	15,480
Valley	224	60.00	13,440	429	30.00	12,870	1,459	60.04	87,600
Wheatland	42	60.00	2,520	249	30.00	7,470	584	54.73	31,965
Wibaux	34	60.00	2,040	182	29.67	5,400	455	60.10	27,345
Yellowstone	164	60.52	9,925	568	29.55	16,785	1,909	60.81	116,095
THE STATE	9,516	$60.16	$572,455	25,147	$29.66	$745,875	66,136	$55.64	$3,679,823

CATTLE—1961

Tax Levies Extended Against 33⅓% of Assessed Value

	Purebred and Registered Bulls			Purebred and Registered Yearlings		
	Number	Av. Value	Value	Number	Av. Value	Value
Beaverhead	1,549	$180.00	$ 278,820	294	$51.00	$ 14,994
Big Horn	1,428	215.74	308,070	------	------	------
Blaine	1,291	180.00	232,380	124	51.00	6,320
Broadwater	594	180.00	106,920	249	51.05	12,713
Carbon	542	180.00	97,560	431	51.00	21,981
Carter	986	180.00	177,480	393	51.00	20,043
Cascade	412	180.00	74,160	593	51.00	30,243
Chouteau	833	180.00	149,940	239	50.00	11,950
Custer	388	105.00	40,791	------	------	------
Daniels	151	180.00	27,180	70	51.00	3,570
Dawson	659	180.00	118,710	146	51.00	7,446
Deer Lodge	21	135.24	2,840	------	------	------
Fallon	573	180.00	103,140	92	51.00	4,692
Fergus	4,045	95.26	385,349	------	------	------
Flathead	144	180.00	25,920	281	50.96	14,320
Gallatin	5,104	85.30	435,385	------	------	------
Garfield	------	------	------	167	55.00	9,185
Glacier	70	180.00	12,600	------	------	------
Golden Valley	278	197.06	54,783	33	51.00	1,683
Granite	549	180.00	98,820	1,125	51.00	57,375
Hill	359	180.00	64,620	104	51.00	5,304
Jefferson	456	180.00	82,080	7	51.00	357
Judith Basin	4,035	90.93	366,890	------	------	------
Lake	234	180.00	42,120	130	51.04	6,635
Lewis and Clark	989	115.91	114,635	------	------	------
Liberty	107	180.00	19,260	171	51.00	8,721
Lincoln	162	180.00	29,160	------	------	------
Madison	------	------	------	326	51.00	16,626
McCone	1,035	112.71	116,652	------	------	------
Meagher	1,211	180.00	217,980	399	51.00	20,349
Mineral	4	180.00	720	------	------	------
Missoula	151	180.00	27,172	16	51.00	816
Musselshell	963	107.23	103,266	------	------	------
Park	1,029	180.00	185,220	766	51.00	39,066
Petroleum	608	180.00	109,440	------	------	------
Phillips	1,326	225.00	298,350	461	75.00	34,575
Pondera	226	180.79	40,860	67	52.00	3,483
Powder River	837	180.00	150,660	267	51.00	13,617
Powell	1,310	77.84	101,968	------	------	------
Prairie	510	180.17	91,890	26	51.00	1,326
Ravalli	458	180.00	82,440	528	51.00	26,928
Richland	1,300	128.69	167,294	------	------	------
Roosevelt	246	180.00	44,280	------	------	------
Rosebud	612	180.00	110,160	319	51.00	16,269
Sanders	1,043	104.83	109,305	------	------	------
Sheridan	406	162.43	65,948	------	------	------
Silver Bow	349	40.62	14,175	------	------	------
Stillwater	1,025	104.62	107,238	------	------	------
Sweet Grass	921	180.10	165,870	------	------	------
Teton	409	180.22	73,710	220	51.00	11,220
Toole	253	183.04	46,310	125	51.00	6,375
Treasure	------	------	------	------	------	------
Valley	767	180.00	137,970	20	51.00	1,020
Wheatland	240	180.00	43,200	217	51.00	11,067
Wibaux	------	------	------	------	------	------
Yellowstone	1,271	203.37	258,485	------	------	------
THE STATE	44,469	$142.12	$6,320,176	8,406	$52.37	$440,269

CATTLE—1962

Tax Levies Extended Against 33⅓% of Assessed Value

	Purebred and Registered Bulls			Purebred and Registered Yearlings		
	Number	Av. Value	Value	Number	Av. Value	Value
Beaverhead	370	$180.00	$ 66,600	338	$51.00	$ 17,238
Big Horn	1,296	209.65	271,710	------	------	------
Blaine	1,141	180.00	205,380	101	50.94	5,145
Broadwater	578	180.00	104,060	143	51.00	7,293
Carbon	504	180.00	90,720	537	51.00	27,387
Carter	769	180.00	138,420	334	51.00	17,034
Cascade	405	180.00	72,900	597	51.00	30,447
Chouteau	778	180.00	140,040	64	50.00	3,200
Custer	459	109.46	50,244	------	------	------
Daniels	147	180.00	26,460	93	51.00	4,743
Dawson	513	180.00	92,340	110	51.00	5,610
Deer Lodge	------	------	------	260	58.00	15,080
Fallon	540	180.00	97,200	42	50.98	2,142
Fergus	916	189.03	173,155	649	50.00	32,450
Flathead	187	180.48	33,750	316	50.87	16,075
Gallatin	892	179.88	160,455	1,449	50.00	72,455
Garfield	842	180.00	151,560	158	55.00	8,690
Glacier	172	98.84	17,000	------	------	------
Golden Valley	251	180.00	45,180	34	54.35	1,848
Granite	231	180.00	41,580	936	51.00	47,736
Hill	358	180.00	64,440	117	51.00	5,967
Jefferson	460	180.00	82,800	16	51.00	816
Judith Basin	------	------	------	3,837	92.19	353,750
Lake	203	180.00	36,540	118	50.97	6,015
Lewis and Clark	297	179.96	53,450	254	51.00	12,955
Liberty	51	180.00	9,180	159	51.00	8,109
Lincoln	165	180.00	29,700	163	66.11	10,776
Madison	------	------	------	247	51.00	12,597
McCone	------	------	------	------	------	------
Meagher	1,320	180.00	237,600	486	51.00	24,786
Mineral	------	------	------	------	------	------
Missoula	117	180.00	21,060	247	51.00	12,597
Musselshell	1,017	107.69	109,524	------	------	------
Park	1,116	180.00	200,880	809	51.00	41,259
Petroleum	582	180.00	104,760	------	------	------
Phillips	1,139	225.00	256,275	465	74.87	34,814
Pondera	214	209.94	44,928	103	51.00	5,253
Powder River	751	180.00	135,180	204	51.00	10,404
Powell	------	------	------	------	------	------
Prairie	507	180.18	91,350	38	51.00	1,938
Ravalli	430	180.00	77,400	479	51.00	24,429
Richland	645	188.72	121,725	------	------	------
Roosevelt	246	180.00	44,280	75	51.00	3,825
Rosebud	488	180.00	87,840	297	51.00	15,147
Sanders	1,153	104.34	120,303	------	------	------
Sheridan	494	166.68	82,342	1,247	62.55	77,997
Silver Bow	------	------	------	------	------	------
Stillwater	355	180.00	63,900	159	51.00	8,109
Sweet Grass	------	------	------	------	------	------
Teton	440	180.00	79,200	------	------	------
Toole	270	180.00	48,600	166	51.00	8,466
Treasure	393	180.00	70,740	------	------	------
Valley	965	180.00	173,700	288	51.00	14,688
Wheatland	286	180.00	51,480	212	50.00	10,600
Wibaux	198	180.00	35,640	230	50.00	11,500
Yellowstone	1,059	182.46	193,223	------	------	------
THE STATE	26,710	$176.22	$4,706,794	16,577	$62.22	$1,031,370

CATTLE—1961

Tax Levies Extended Against 33⅓% of Assessed Value

	Purebred and Registered Coming 2 Year Olds			Purebred and Registered Cows		
	Number	Av. Value	Value	Number	Av. Value	Value
Beaverhead	181	$ 66.00	$ 11,946	921	$ 69.00	$ 63,549
Big Horn	789	101.91	80,410			
Blaine	152	66.00	10,025	313	69.00	21,585
Broadwater	15	66.00	990	304	69.00	20,976
Carbon	276	66.00	18,216	968	70.00	67,760
Carter	243	66.00	16,038	875	69.00	60,375
Cascade	339	66.00	22,374	1,075	69.00	74,175
Chouteau	115	65.00	7,475	351	70.00	24,570
Custer						
Daniels	43	66.00	2,838	263	69.00	18,147
Dawson	78	66.00	5,148	357	69.00	24,633
Deer Lodge						
Fallon	15	66.00	990	255	69.00	17,595
Fergus						
Flathead	224	65 98	14,780	433	68.97	29,865
Gallatin						
Garfield	81	70.00	5,670	339	70.00	23,730
Glacier				191	69.77	13,326
Golden Valley	42	65.79	2,763	146	71.05	10,374
Granite	469	66.00	30,944	1,369	69.00	94,461
Hill	54	66.00	3,564	260	69.00	17,940
Jefferson	26	66.00	1,716	31	69.00	2,139
Judith Basin						
Lake	44	65.91	2,900	559	69.02	38,580
Lewis and Clark						
Liberty	73	66.00	4,818	386	69.00	26,634
Lincoln				159	63.33	10,071
Madison	89	66.00	5,874	543	69.00	37,467
McCone						
Meagher	261	66.00	17,226	931	69.00	64,239
Mineral						
Missoula	1	66.00	66	40	69.00	2,760
Musselshell						
Park	284	66.00	18,744	1,317	69.00	90,873
Petroleum						
Phillips	373	95.00	35,435	972	125.00	121,500
Pondera	42	66.00	2,772	182	68.21	12,414
Powder River	141	66.00	9,306	764	69.00	52,716
Powell						
Prairie	9	66.00	594	101	69.00	6,969
Ravalli	210	66.00	13,860	1,189	69.00	82,041
Richland						
Roosevelt	456	62.92	28,692			
Rosebud	151	66.00	9,966	714	69.00	49,266
Sanders						
Sheridan				1,213	69.11	83,833
Silver Bow						
Stillwater						
Sweet Grass				1,975	65.30	128,975
Teton	173	66.00	11,417	1,398	69.00	96,462
Toole	88	66.00	5,808	292	69.00	20,148
Treasure						
Valley	79	66.00	5,214	800	100.96	80,766
Wheatland	94	66.00	6,204	306	69.00	21,114
Wibaux	1,112	91.00	100,660			
Yellowstone						
THE STATE	6,822	$ 75.55	$515,443	22,292	$ 72.31	$1,612,028

CATTLE—1962

Tax Levies Extended Against 33⅓% of Assessed Value

	Purebred and Registered Coming 2 Year Olds			Purebred and Registered Cows		
	Number	Av. Value	Value	Number	Av. Value	Value
Beaverhead	203	$ 66.00	$ 13,398	874	$ 69.00	$ 60,306
Big Horn	874	98.59	86,165			
Blaine	41	65.98	2,705	689	102.80	70,830
Broadwater	60	66.00	3,960	395	69.05	27,279
Carbon	226	66.00	14,916	936	70.00	65,520
Carter	205	66.00	13,530	862	69.00	59,478
Cascade	260	66.00	17,160	1,096	69.00	75,624
Chouteau	139	65.00	9,035	365	75.00	27,375
Custer						
Daniels	62	66.00	4,092	271	69.00	18,699
Dawson	54	66.00	3,564	383	69.00	26,427
Deer Lodge						
Fallon				200	69.00	13,800
Fergus	451	65.00	29,315	2,139	70.00	149,730
Flathead	205	65.98	13,525	844	69.00	58,240
Gallatin	623	65.00	40,495	2,048	70.00	143,385
Garfield	79	70.00	5,530	309	70.00	21,630
Glacier						
Golden Valley	27	66.00	1,782	183	69.00	12,627
Granite	156	66.00	10,296	1,436	69.00	99,084
Hill	80	66.00	5,280	265	69.00	18,285
Jefferson	25	66.00	1,650	58	69.00	4,002
Judith Basin						
Lake	59	65.93	3,890	401	69.02	27,680
Lewis and Clark	49	65.92	3,230	373	69.02	25,745
Liberty	115	66.00	7,590	353	69.00	24,357
Lincoln						
Madison	77	66.00	5,082	561	69.00	38,709
McCone				1,221	107.54	131,310
Meagher	224	66.00	14,784	996	69.00	68,724
Mineral						
Missoula	56	66.00	3,696	88	69.00	6,072
Musselshell						
Park	377	66.00	24,882	1,364	69.00	94,116
Petroleum						
Phillips	334	95.00	31,730	908	100.00	90,800
Pondera	144	66.00	9,504	230	69.00	15,870
Powder River	272	66.00	17,952	656	69.00	45,264
Powell	1,185	72.83	86,303			
Prairie	34	66.00	2,244	134	69.00	9,246
Ravalli	223	66.00	14,718	1,002	69.00	69,138
Richland						
Roosevelt	71	66.00	4,686	232	69.00	16,008
Rosebud	243	66.00	16,038	609	69.00	42,021
Sanders						
Sheridan						
Silver Bow	88	51.14	4,500			
Stillwater	88	75.26	6,623	573	72.49	41,537
Sweet Grass				1,743	61.98	108,042
Teton	1,752	64.36	112,750			
Toole	114	66.00	7,524	330	69.00	22,770
Treasure						
Valley	160	66.00	10,560	474	69.00	32,706
Wheatland	176	65.00	11,440	386	70.00	27,020
Wibaux	52	65.00	3,380	474	70.00	33,180
Yellowstone						
THE STATE	9,663	$ 70.32	$679,504	26,461	$ 72.66	$1,922,636

CATTLE—1961

Tax Levies Extended Against 33⅓% of Assessed Value

	Grade Bulls			Coming Yearlings		
	Number	Av. Value	Value	Number	Av. Value	Value
Beaverhead	1,281	$138.00	$ 176,778	31,730	$39.00	$ 1,237,470
Big Horn	870	219.67	191,120	21,414	50.13	1,073,525
Blaine	3	138.00	415	14,153	39.00	552,055
Broadwater	.....	.....	.....	4,888	40.00	195,560
Carbon	348	140.00	48,720	9,629	40.00	385,182
Carter	.....	.....	.....	7,890	39.00	307,710
Cascade	937	138.00	129,306	13,786	39.00	537,654
Chouteau	470	140.00	65,800	9,667	40.00	386,680
Custer	1,328	138.50	183,893	11,723	39.00	457,265
Daniels	161	138.00	22,218	2,549	39.00	99,411
Dawson	.....	.....	.....	3,442	39.00	134,238
Deer Lodge	.....	.....	.....	951	37.49	35,655
Fallon	.....	.....	.....	3,321	39.00	129,519
Fergus	968	180.00	174,240	14,197	40.00	567,880
Flathead	241	138.90	33,475	3,029	39.05	118,285
Gallatin	.....	.....	.....	10,189	39.01	397,475
Garfield	965	160.00	154,400	6,847	40.00	273,880
Glacier	.....	.....	.....	3,165	40.69	128,779
Golden Valley	145	147.44	21,379	3,825	39.09	149,523
Granite	490	138.00	67,620	6,531	39.00	254,709
Hill	211	138.00	29,118	4,952	39.00	193,128
Jefferson	76	138.00	10,488	2,593	39.00	101,127
Judith Basin	135	180.00	24,300	9,594	40.00	384,240
Lake	743	138.68	103,040	7,949	39.01	310,115
Lewis and Clark	762	160.00	121,920	6,594	45.00	296,745
Liberty	201	138.00	27,738	2,307	39.00	89,973
Lincoln	34	138.00	4,692	1,212	39.00	47,268
Madison	1,589	180.00	286,020	10,883	39.00	424,437
McCone	178	180.00	32,040	3,018	42.00	126,756
Meagher	.....	.....	.....	10,437	39.00	407,042
Mineral	28	138.07	3,864	225	39.00	8,775
Missoula	184	138.00	25,392	3,449	39.00	134,511
Musselshell	291	138.49	40,300	8,742	38.95	340,482
Park	1	138.00	138	8,144	39.00	317,616
Petroleum	.....	.....	.....	6,702	39.00	261,378
Phillips	190	215.00	40,850	13,760	48.00	660,528
Pondera	177	179.50	31,770	5,401	39.06	210,938
Powder River	650	138.00	89,700	11,146	39.00	434,694
Powell	726	138.00	100,188	9,960	39.00	388,440
Prairie	.....	.....	.....	3,809	39.00	148,551
Ravalli	298	138.00	41,193	6,729	39.00	262,431
Richland	.....	.....	.....	5,563	41.41	230,353
Roosevelt	307	138.00	42,366	3,794	39.00	147,966
Rosebud	722	138.00	99,636	13,875	39.00	541,125
Sanders	139	139.98	19,419	3,592	39.16	140,253
Sheridan	.....	.....	.....	3,057	39.01	119,267
Silver Bow	.....	.....	.....	951	38.43	36,545
Stillwater	600	137.12	82,269	7,437	39.36	292,689
Sweet Grass	.....	.....	.....	8,641	40.00	345,560
Teton	505	138.00	69,690	8,270	39.00	322,530
Toole	63	138.00	8,694	2,955	39.00	115,245
Treasure	399	180.00	71,820	4,664	39.00	181,896
Valley	210	138.00	28,980	13,132	39.00	512,148
Wheatland	400	180.00	72,000	7,312	39.00	285,168
Wibaux	78	150.00	11,700	1,962	40.00	78,480
Yellowstone	139	201.37	27,990	16,763	47.51	796,465
THE STATE	18,243	$154.40	$2,816,679	422,500	$40.51	$17,117,320

CATTLE—1962

Tax Levies Extended Against 33⅓% of Assessed Value

	Grade Bulls			Coming Yearlings		
	Number	Av. Value	Value	Number	Av. Value	Value
Beaverhead	2,487	$180.00	$ 447,660	34,295	$39.00	$ 1,337,505
Big Horn	942	208.33	196,250	30,123	41.90	1,262,162
Blaine	26	137.30	3,570	14,194	39.00	553,646
Broadwater	.....	.....	.....	5,090	39.99	203,580
Carbon	302	140.00	42,280	11,652	40.00	466,080
Carter	.....	.....	.....	3,834	39.00	149,526
Cascade	807	138.00	111,366	11,743	39.00	457,977
Chouteau	508	140.00	71,120	8,381	40.00	335,240
Custer	1,269	135.02	171,342	15,260	39.21	598,353
Daniels	192	138.00	26,496	1,669	39.00	65,091
Dawson	127	138.00	17,526	4,052	39.00	158,028
Deer Lodge	.....	.....	.....	1,177	39.13	46,055
Fallon	.....	.....	.....	3,520	39.00	137,280
Fergus	954	180.00	171,720	12,864	40.00	514,560
Flathead	255	139.33	35,530	4,076	39.07	159,260
Gallatin	149	180.00	26,820	12,454	40.00	498,085
Garfield	.....	.....	.....	5,233	40.00	209,320
Glacier	.....	.....	.....	3,699	39.15	144,831
Golden Valley	176	140.35	24,702	3,756	39.13	146,979
Granite	551	138.00	76,038	5,795	39.00	226,005
Hill	215	138.00	29,670	3,726	39.00	145,314
Jefferson	56	138.00	7,728	2,741	39.00	106,899
Judith Basin	122	180.00	21,960	8,907	40.00	356,280
Lake	748	138.65	103,715	8,919	39.00	347,880
Lewis and Clark	482	138.40	66,710	6,289	39.07	245,700
Liberty	315	138.00	43,470	2,345	39.00	91,455
Lincoln	36	138.00	4,968	1,284	39.00	50,076
Madison	1,646	180.00	296,280	9,885	39.00	385,515
McCone	180	180.00	32,400	2,747	42.00	115,374
Meagher	.....	.....	.....	7,805	39.00	304,395
Mineral	29	138.00	4,002	379	39.00	14,781
Missoula	288	138.00	39,744	2,928	39.00	114,192
Musselshell	273	130.77	35,700	8,377	38.99	326,595
Park	.....	.....	.....	7,795	39.00	304,005
Petroleum	.....	.....	.....	4,353	39.00	169,767
Phillips	387	215.00	83,205	12,705	47.93	608,901
Pondera	230	180.00	41,400	4,858	39.00	189,462
Powder River	624	138.00	86,112	10,054	39.00	392,106
Powell	791	139.34	110,214	10,181	39.03	397,407
Prairie	.....	.....	.....	4,574	39.00	178,386
Ravalli	322	138.00	44,436	7,962	39.00	310,518
Richland	.....	.....	.....	4,826	39.39	190,115
Roosevelt	308	138.00	42,504	3,732	39.00	145,548
Rosebud	681	138.00	93,978	10,531	39.00	410,709
Sanders	182	138.00	25,116	4,174	39.02	162,858
Sheridan	.....	.....	.....	2,521	39.10	98,574
Silver Bow	91	139.18	12,665	787	39.06	30,740
Stillwater	545	138.48	75,470	7,823	39.01	305,183
Sweet Grass	1,109	180.14	199,770	8,135	40.00	325,400
Teton	472	138.00	65,136	8,114	39.00	316,446
Toole	66	138.00	9,108	2,429	39.00	94,731
Treasure	.....	.....	.....	4,703	39.00	183,417
Valley	296	138.00	40,848	10,814	39.00	421,746
Wheatland	272	180.00	48,960	4,844	40.00	193,760
Wibaux	91	142.53	12,970	1,672	40.00	66,880
Yellowstone	517	84.40	43,635	20,729	46.72	968,558
THE STATE	20,119	$156.28	$3,144,294	417,515	$40.09	$16,739,236

CATTLE—1961

Tax Levies Extended Against 33⅓% of Assessed Value

	Coming 2 Years Old			Steers Coming 3 Years Old and Over		
	Number	Av. Value	Value	Number	Av. Value	Value
Beaverhead	10,808	$51.00	$ 551,211	.....	$	$ .....
Big Horn	6,947	64.69	449,425	415	94.66	39,285
Blaine	4,005	51.00	204,250	323	78.00	25,195
Broadwater	2,770	51.00	141,270	2	78.00	156
Carbon	2,640	51.00	134,647	12	78.00	936
Carter	2,987	51.00	152,337	2	78.00	156
Cascade	6,178	51.00	315,078	2,326	78.00	181,428
Chouteau	3,820	50.00	191,000	125	80.00	10,000
Custer	3,969	51.00	203,030	.....	.....	.....
Daniels	847	51.00	43,197	51	78.00	3,978
Dawson	1,919	31.00	97,869	107	78.00	8,346
Deer Lodge	462	51.07	23,595	392	58.29	22,850
Fallon	1,893	51.00	96,543	33	78.00	2,574
Fergus	6,372	50.00	318,600	2	80.00	160
Flathead	1,321	50.92	67,275	13	78.07	1,015
Gallatin	4,309	50.98	219,673	402	78.16	31,420
Garfield	5,428	55.00	298,540	.....	.....	.....
Glacier	1,408	50.94	71,718	348	137.76	47,940
Golden Valley	1,970	50.86	100,206	14	78.00	1,092
Granite	1,723	51.00	87,873	2	78.00	156
Hill	1,812	51.00	92,412	54	78.00	4,212
Jefferson	2,191	51.00	111,741	.....	.....	.....
Judith Basin	3,087	49.97	154,250	.....	.....	.....
Lake	3,036	50.97	154,735	107	77.90	8,345
Lewis and Clark	4,936	54.99	271,430	497	90.36	44,910
Liberty	1,283	51.00	65,433	71	78.00	5,538
Lincoln	572	51.00	29,172	.....	.....	.....
Madison	6,197	51.00	316,047	.....	.....	.....
McCone	1,353	51.00	69,003	9	78.00	702
Meagher	5,433	51.00	277,083	.....	.....	.....
Mineral	119	51.00	6,069	13	78.00	1,014
Missoula	1,391	51.00	70,941	85	78.00	6,630
Musselshell	1,431	50.78	72,660	.....	.....	.....
Park	3,278	51.00	167,184	.....	.....	.....
Petroleum	2,598	51.00	132,498	.....	.....	.....
Phillips	5,105	55.15	281,565	7	96.71	677
Pondera	1,228	51.04	62,679	146	77.26	11,280
Powder River	4,469	51.00	227,919	69	78.00	5,382
Powell	1,904	51.00	97,104	.....	.....	.....
Prairie	2,007	51.00	102,357	19	78.00	1,482
Ravalli	3,315	51.00	169,066	4	78.00	312
Richland	2,258	57.68	130,234	26	60.00	1,560
Roosevelt	1,851	51.00	94,401	120	78.00	9,360
Rosebud	6,822	51.00	347,922	88	78.00	6,864
Sanders	1,811	50.16	92,238	.....	.....	.....
Sheridan	1,398	51.14	71,491	234	78.00	18,252
Silver Bow	371	49.49	18,360	97	54.23	5,260
Stillwater	2,752	51.77	142,471	16	78.00	1,248
Sweet Grass	2,738	50.00	136,900	109	78.00	8,502
Teton	3,237	51.00	165,087	60	78.00	4,680
Toole	1,328	51.00	67,728	.....	.....	.....
Treasure	1,564	51.00	79,764	13	78.00	1,014
Valley	5,988	51.00	305,388	1,685	78.00	131,430
Wheatland	2,057	51.00	104,907	20	78.00	1,560
Wibaux	717	50.00	35,850	.....	.....	.....
Yellowstone	21,206	66.19	1,403,708	802	85.89	68,880
THE STATE	184,619	$53.60	$9,895,134	8,920	$ 81.37	$725,781

CATTLE—1962

Tax Levies Extended Against 33⅓% of Assessed Value

	Coming 2 Years Old			Steers Coming 3 Years Old and Over		
	Number	Av. Value	Value	Number	Av. Value	Value
Beaverhead	10,713	$51.00	$ 546,363		$	$
Big Horn	5,836	64.98	379,250	474	79.70	37,780
Blaine	4,661	51.04	237,895	29	76.90	2,230
Broadwater	2,324	51.00	118,524			
Carbon	2,490	51.00	126,990	1	78.00	78
Carter	2,274	51.00	115,974			
Cascade	4,984	51.00	254,184	2,128	78.00	165,984
Chouteau	2,927	50.00	146,350	69	80.00	5,520
Custer	4,126	51.00	210,420			
Daniels	1,412	51.00	72,012	3	78.00	234
Dawson	1,887	51.00	96,237	94	78.00	7,332
Deer Lodge	662	44.45	29,425	88	78.81	6,935
Fallon	2,004	51.00	102,204	5	78.00	390
Fergus	4,433	50.00	221,650	79	80.00	6,320
Flathead	1,426	50.86	72,525			
Gallatin	3,735	50.00	186,840	189	79.95	15,110
Garfield	3,450	55.00	189,750	18	80.00	1,440
Glacier	1,269	50.93	64,629	437	126.69	55,364
Golden Valley	1,220	51.67	63,036	2	78.00	156
Granite	2,019	51.00	102,969	2	78.00	156
Hill	1,634	51.00	83,334	30	78.00	2,340
Jefferson	1,755	51.00	89,505			
Judith Basin	2,943	50.00	147,150			
Lake	3,668	50.98	186,995	65	78.00	5,070
Lewis and Clark	4,755	50.99	242,475	466	78.00	36,350
Liberty	654	51.00	33,354	4	78.00	312
Lincoln	586	51.00	29,886			
Madison	5,093	51.00	259,743			
McCone	2,213	51.00	112,863	4	78.00	312
Meagher	4,461	51.00	227,511			
Mineral	62	51.00	3,162	3	78.00	234
Missoula	1,532	51.00	78,132	25	78.00	1,950
Musselshell	1,234	51.09	63,045			
Park	2,663	51.00	135,813	2	78.00	156
Petroleum	2,102	50.99	107,181	14	78.00	1,092
Phillips	4,832	55.00	265,760	32	97.00	3,104
Pondera	1,604	51.02	81,831	95	78.00	7,410
Powder River	3,084	51.00	157,284	15	78.00	1,170
Powell	2,036	51.00	103,836			
Prairie	1,901	51.00	96,951	23	78.00	1,794
Ravalli	3,125	51.00	159,375	18	78.00	1,404
Richland	1,988	48.12	95,669			
Roosevelt	2,063	51.00	105,213	44	78.00	3,432
Rosebud	6,958	51.00	354,858	34	78.00	2,652
Sanders	1,968	50.92	100,215	15	78.00	1,170
Sheridan	1,482	51.06	75,669	112	72.64	8,136
Silver Bow	325	51.03	16,585	52	54.04	2,810
Stillwater	2,264	51.46	116,515	11	78.00	858
Sweet Grass	2,391	50.00	119,550	147	78.00	11,466
Teton	3,132	51.00	159,732	58	78.00	4,524
Toole	1,030	51.00	52,530			
Treasure	1,234	51.00	62,934			
Valley	4,941	51.00	251,991	884	78.00	68,952
Wheatland	1,593	49.99	79,630	45	80.00	3,600
Wibaux	1,270	50.00	63,500			
Yellowstone	11,563	63.70	736,547	1,429	84.21	120,340
THE STATE	159,991	$52.46	$8,393,551	7,245	$ 82.22	$595,667

CATTLE—1961

Tax Levies Extended Against 33⅓% of Assessed Value

	Stock and Range Cows, Coming 3 Years Old and Over			Dairy Cattle			All Cattle		
	Number	Av. Value	Value	Number	Av. Value	Value	Number	Av. Value	Value
Beaverhead	47,117	$54.00	$ 2,544,318	419	$75.00	$ 31,425	94,300	$52.07	$ 4,910,511
Big Horn	40,815	65.00	2,653,161	637	94.03	59,895	73,315	66.22	4,854,891
Blaine	29,999	54.00	1,620,040	1,082	75.00	81,150	51,445	53.52	2,753,415
Broadwater	13,048	54.95	717,047	494	75.00	37,050	22,364	55.12	1,232,682
Carbon	15,050	55.00	827,750	2,198	75.00	164,860	32,094	55.08	1,767,612
Carter	19,105	54.00	1,031,670	356	75.00	26,700	32,837	54.59	1,792,509
Cascade	22,107	54.00	1,193,778	2,165	75.00	162,375	49,918	54.50	2,720,571
Chouteau	25,682	55.00	1,412,510	463	75.00	34,725	41,765	54.94	2,294,650
Custer	26,401	54.00	1,425,654	708	75.00	53,100	44,517	53.10	2,363,733
Daniels	6,855	54.00	370,170	310	75.00	23,250	11,300	54.33	613,959
Dawson	14,845	54.00	801,630	1,402	75.14	105,150	22,955	52.77	1,303,170
Deer Lodge	2,100	54.04	113,475	86	75.06	6,455	4,012	51.06	204,870
Fallon	13,410	54.00	724,140	659	75.00	49,425	20,251	55.73	1,128,618
Fergus	39,965	55.00	2,198,073	1,478	75.00	110,850	67,027	56.02	3,755,152
Flathead	7,303	54.01	394,500	2,456	75.00	184,200	15,445	57.21	883,635
Gallatin	12,753	54.01	688,765	4,433	75.00	332,475	37,190	56.61	2,105,193
Garfield	20,261	60.00	1,215,660	152	75.00	11,400	34,240	58.19	1,992,465
Glacier	11,095	54.04	599,580	45	75.00	3,375	16,322	53.75	877,318
Golden Valley	9,975	54.05	539,078	210	75.00	15,750	16,638	53.89	896,631
Granite	12,575	54.00	679,050	253	75.00	18,975	25,086	55.41	1,389,983
Hill	13,295	54.00	717,930	602	75.00	45,150	21,703	54.06	1,173,378
Jefferson	10,513	54.00	568,062	513	75.00	38,475	16,406	59.47	916,185
Judith Basin	20,362	55.00	1,119,865	474	74.49	35,310	37,687	55.82	2,084,855
Lake	17,934	54.01	968,560	4,275	75.00	320,625	35,011	55.86	1,955,655
Lewis and Clark	16,348	60.00	980,880	1,056	75.07	79,275	31,182	61.25	1,909,795
Liberty	5,843	54.00	315,552	68	75.00	5,100	10,510	54.00	568,767
Lincoln	3,268	54.00	176,472	226	75.00	16,950	5,633	55.70	313,785
Madison	32,078	54.00	1,732,212	990	75.00	74,250	52,695	54.90	2,892,933
McCone	12,540	54.00	677,160	448	75.00	33,600	18,581	56.83	1,055,913
Meagher	24,910	54.00	1,345,140	221	75.00	16,575	43,803	54.00	2,365,634
Mineral	746	54.00	40,284	60	75.00	4,500	1,195	54.58	65,226
Missoula	6,849	54.00	369,846	1,069	75.00	80,175	13,235	54.27	718,309
Musselshell	12,649	53.95	682,399	320	75.31	24,100	24,396	51.75	1,263,207
Park	19,671	54.00	1,062,234	1,405	75.00	105,375	35,895	55.34	1,986,450
Petroleum	13,479	54.00	727,866	101	75.00	7,575	23,488	52.74	1,238,757
Phillips	33,051	65.00	2,148,285	631	75.00	47,325	55,876	65.66	3,669,090
Pondera	9,257	54.04	500,236	469	73.56	34,500	17,195	52.98	910,932
Powder River	27,853	54.00	1,504,062	321	75.00	24,075	46,517	54.00	2,512,131
Powell	17,137	54.00	925,398	416	75.00	31,200	31,453	52.28	1,644,298
Prairie	13,005	54.00	702,270	344	75.00	25,800	19,830	54.52	1,081,239
Ravalli	14,138	54.00	763,452	5,123	75.00	384,225	31,992	57.08	1,825,948
Richland	13,659	60.63	828,154	612	74.44	45,575	23,418	59.92	1,403,170
Roosevelt	11,744	54.00	634,176	644	75.00	48,300	19,162	54.77	1,049,541
Rosebud	24,532	54.00	1,324,728	232	75.00	17,400	48,067	52.50	2,523,336
Sanders	10,394	50.05	561,281	777	74.70	58,200	17,756	55.23	980,696
Sheridan	9,072	54.02	490,051	556	75.00	41,700	15,936	55.88	890,542
Silver Bow	2,495	51.47	128,425	100	71.10	7,110	4,363	48.10	209,875
Stillwater	18,763	53.69	1,007,373	1,264	75.17	95,020	31,857	54.25	1,728,308
Sweet Grass	18,686	54.00	1,009,044	864	75.00	64,800	33,934	54.80	1,859,651
Teton	18,612	54.00	1,005,048	1,718	75.00	128,850	34,602	54.58	1,888,694
Toole	7,827	54.00	422,658	.....	.....	.....	12,931	53.59	692,966
Treasure	8,597	54.00	464,238	130	75.00	9,750	15,367	52.61	808,482
Valley	24,843	54.00	1,341,522	755	75.00	56,625	48,279	53.87	2,601,063
Wheatland	13,425	54.00	724,950	257	75.00	19,275	24,328	53.00	1,289,445
Wibaux	6,364	55.00	350,020	418	75.00	31,350	10,651	57.08	608,060
Yellowstone	18,161	65.18	1,183,725	3,703	81.96	303,495	62,045	65.16	4,042,748
THE STATE	922,561	$55.56	$51,253,607	51,168	$75.72	$3,874,195	1,690,000	$55.96	$94,570,632

CATTLE—1962

Tax Levies Extended Against 33⅓% of Assessed Value

	Stock and Range Cows, Coming 3 Years Old and Over			Dairy Cattle			All Cattle		
	Number	Av. Value	Value	Number	Av. Value	Value	Number	Av. Value	Value
Beaverhead	51,117	$54.00	$ 2,760,318	355	$75.00	$ 26,625	100,752	$52.37	$ 5,276,013
Big Horn	12,806	65.37	2,798,051	552	90.28	49,835	82,903	61.29	5,081,203
Blaine	30,816	54.00	1,664,366	1,172	75.00	87,900	52,870	53.60	2,833,667
Broadwater	14,107	54.87	774,083	445	75.00	33,375	23,142	54.97	1,272,154
Carbon	15,850	55.00	871,740	2,179	75.00	163,425	34,677	53.90	1,869,136
Carter	15,797	54.00	853,038	266	75.00	19,950	24,341	56.15	1,366,950
Cascade	21,811	54.00	1,177,794	2,360	75.00	177,000	46,191	55.08	2,540,436
Chouteau	24,569	55.00	1,351,295	442	75.00	33,150	38,242	55.50	2,122,325
Custer	23,355	54.17	1,265,160	734	75.00	55,050	45,203	52.00	2,350,569
Daniels	7,250	54.00	391,500	232	75.00	17,400	11,331	55.31	626,727
Dawson	14,748	54.00	796,399	1,337	75.00	100,275	23,305	55.94	1,303,738
Deer Lodge	2,253	54.89	123,660	77	75.00	5,775	4,517	50.24	226,930
Fallon	12,450	54.00	672,300	662	75.00	49,650	19,423	55.35	1,074,966
Fergus	37,969	55.00	2,087,800	1,396	75.00	104,700	61,841	56.46	3,491,400
Flathead	8,154	54.03	440,550	2,410	75.00	180,750	17,873	56.52	1,010,205
Gallatin	15,002	55.00	825,125	4,575	75.00	343,125	41,116	56.23	2,311,895
Garfield	17,738	60.00	1,064,280	151	75.00	11,325	27,978	59.46	1,663,525
Glacier	10,300	54.01	556,282	28	75.00	2,100	15,905	52.67	840,206
Golden Valley	9,756	54.25	529,308	159	75.00	11,925	15,564	53.81	837,543
Granite	12,618	54.00	681,372	218	75.00	16,350	23,962	54.32	1,301,586
Hill	12,675	54.00	684,450	576	75.00	43,200	19,676	55.00	1,082,280
Jefferson	10,616	54.00	573,264	413	75.00	30,975	16,140	55.62	897,639
Judith Basin	21,623	55.00	1,189,290	516	73.10	37,720	37,948	55.50	2,106,150
Lake	19,859	54.00	1,072,430	4,437	75.00	332,775	38,477	55.18	2,122,990
Lewis and Clark	16,467	54.01	889,390	1,206	75.00	90,450	30,638	54.39	1,666,455
Liberty	5,470	54.00	295,380	86	75.00	6,450	9,552	54.40	519,657
Lincoln	3,894	54.00	210 276	11	75.00	825	6,139	54.81	336,507
Madison	34,018	54.00	1,836,972	872	75.00	65,400	52,399	55.35	2,900,298
McCone	12,890	54.00	696,060	481	75.00	36,075	19,736	56.97	1,124,394
Meagher	26,353	54.00	1,423,062	193	75.00	14,475	41,838	55.34	2,315,337
Mineral	848	54.00	45,792	62	75.00	4,650	1,383	52.51	72,621
Missoula	7,082	54.00	382,428	778	75.00	58,350	13,141	54.65	718,221
Musselshell	11,914	54.01	643,417	258	75.00	19,350	23,073	51.91	1,197,631
Park	21,057	54.00	1,137,078	1,391	75.00	104,325	36,574	55.85	2,042,514
Petroleum	12,352	54.00	667,008	90	75.00	6,750	19,493	54.20	1,056,558
Phillips	34,523	65.00	2,243,995	579	100.00	57,900	55,904	65.76	3,676,484
Pondera	10,673	54.07	577,092	414	74.99	31,044	18,565	54.07	1,003,794
Powder River	24,710	54.00	1,334,340	272	75.00	20,400	40,642	54.11	2,200,212
Powell	17,915	54.06	968,444	428	75.00	32,100	32,536	52.20	1,698,304
Prairie	12,982	54.00	701,028	265	75.00	19,875	20,458	53.91	1,102,812
Ravalli	15,479	54.00	835,866	4,847	75.00	363,525	33,887	56.09	1,900,809
Richland	14,034	55.74	782,208	615	74.72	45,955	22,108	55.89	1,235,672
Roosevelt	11,903	54.00	642,762	655	75.00	49,125	19,329	54.70	1,057,383
Rosebud	22,404	54.00	1,209,816	229	75.00	17,175	42,474	52.98	2,250,234
Sanders	11,644	54.02	629,045	738	75.00	55,350	19,874	55.05	1,094,057
Sheridan	9,699	54.11	524,853	531	75.07	39,863	16,086	56.41	907,434
Silver Bow	2,135	54.02	115,325	106	75.00	7,950	3,584	53.17	190,575
Stillwater	18,874	54.23	1,023,512	1,251	75.10	93,953	31,943	54.34	1,735,660
Sweet Grass	19,563	54.00	1,056,402	829	75.00	62,175	33,917	55.51	1,882,805
Teton	19,491	54.00	1,052,514	1,676	75.00	125,700	35,135	54.55	1,916,002
Toole	7,282	54.00	393,228	.....	.....		11,687	54.50	636,957
Treasure	8,714	54.00	470,556	120	75.00	9,000	15,164	52.54	796,647
Valley	27,010	54.00	1,458,540	760	75.00	57,000	46,592	54.32	2,530,731
Wheatland	12,715	55.00	699,325	235	75.00	17,625	20,764	55.07	1,143,440
Wibaux	6,297	55.00	346,335	424	75.00	31,800	10,708	56.52	605,185
Yellowstone	22,171	59.71	1,323,815	4,207	75.54	317,815	61,675	60.06	3,703,933
THE STATE	935,793	$55.38	$51,819,719	50,301	$75.48	$3,796,785	1,670,375	$55.57	$92,829,556

SHEEP—1961

Tax Levies Extended Against 33⅓% of Assessed Value

	Purebred and Registered Bucks			Stock Bucks		
	Number	Av. Value	Value	Number	Av. Value	Value
Beaverhead	41	$23.41	$ 960	1,809	$18.00	$ 32,562
Big Horn	293	22.67	6,641	143	21.10	3,017
Blaine	380	23.40	8,895	194	18.00	3,490
Broadwater	.....	.....	.....	192	18.00	3,456
Carbon	48	24.00	1,152	787	18.00	14,170
Carter	.....	.....	.....	3,701	21.00	77,721
Cascade	127	24.00	3,048	453	18.00	8,154
Chouteau	79	22.00	1,738	15	15.00	225
Custer	466	18.00	8,533	.....	.....	.....
Daniels	.....	.....	.....	94	24.00	2,256
Dawson	232	28.00	5,336	50	18.00	900
Deer Lodge	358	19.05	6,820	.....	.....	.....
Fallon	145	23.40	3,391	.....	.....	.....
Fergus	29	24.00	696	718	18.00	12,924
Flathead	.....	.....	.....	94	18.08	1,700
Gallatin	939	23.41	21,980	.....	.....	.....
Garfield	1,864	25.00	46,600	.....	.....	.....
Glacier	313	20.22	6,330	.....	.....	.....
Golden Valley	292	19.23	5,616	.....	.....	.....
Granite	4	24.00	96	118	18.00	2,124
Hill	.....	.....	.....	60	18.00	1,080
Jefferson	5	23.20	116	65	18.00	1,170
Judith Basin	.....	.....	.....	489	18.65	9,120
Lake	37	23.40	875	224	18.00	4,045
Lewis and Clark	.....	.....	.....	317	21.00	6,655
Liberty	.....	.....	.....	26	18.00	468
Lincoln	8	19.37	155	.....	.....	.....
Madison	.....	.....	.....	1,295	18.00	23,310
McCone	457	21.00	9,597	.....	.....	.....
Meagher	.....	.....	.....	815	24.00	19,560
Mineral	.....	.....	.....	5	18.00	90
Missoula	22	23.40	515	36	18.00	648
Musselshell	.....	.....	.....	353	18.35	6,477
Park	530	24.00	12,720	.....	.....	.....
Petroleum	161	19.97	3,216	307	54.80	1,474
Phillips	520	19.83	10,310	41	18.00	738
Pondera	83	24.00	1,992	152	22.46	3,413
Powder River	.....	.....	.....	1,182	18.00	21,276
Powell	.....	.....	.....	375	14.48	5,430
Prairie	171	23.40	4,000	44	18.00	792
Ravalli	18	23.40	423	340	18.00	6,120
Richland	.....	.....	.....	127	20.82	2,648
Roosevelt	15	24.00	360	13	18.00	234
Rosebud	46	23.40	1,077	586	18.00	10,548
Sanders	39	18.05	707	.....	.....	.....
Sheridan	55	18.73	1,030	.....	.....	.....
Silver Bow	25	18.20	455	.....	.....	.....
Stillwater	.....	.....	.....	633	19.57	12,389
Sweet Grass	923	24.00	22,152	.....	.....	.....
Teton	86	23.40	2,012	257	18.00	4,626
Toole	122	24.00	2,928	146	18.00	2,628
Treasure	.....	.....	.....	83	22.12	1,836
Valley	69	23.40	1,614	432	18.00	7,776
Wheatland	.....	.....	.....	784	24.00	18,816
Wibaux	127	19.00	2,413	.....	.....	.....
Yellowstone	13	23.23	302	251	22.88	5,742
THE STATE	9,142	$22.62	$206,801	17,806	$19.20	$341,808

SHEEP—1962

Tax Levies Extended Against 33⅓% of Assessed Value

	Purebred and Registered Bucks			Stock Bucks		
	Number	Av. Value	Value	Number	Av. Value	Value
Beaverhead	.....	$	$	1,584	$15.00	$ 23,760
Big Horn	246	19.78	4,865	90	18.83	1,695
Blaine	197	23.65	4,660	340	15.00	5,100
Broadwater	.....	.....	.....	224	15.00	3,360
Carbon	53	24.00	1,272	833	15.00	12,495
Carter	.....	.....	.....	3,345	24.00	80,280
Cascade	180	24.00	4,320	460	15.00	6,900
Chouteau	61	22.00	1,342	5	15.00	75
Custer	.....	.....	.....	512	15.79	8,083
Daniels	113	24.00	2,712	.....	.....	.....
Dawson	215	23.07	4,959	7	15.00	105
Deer Lodge	.....	.....	.....	441	17.91	7,900
Fallon	228	23.39	5,332	.....	.....	.....
Fergus	42	24.00	1,008	690	15.00	10,350
Flathead	37	23.24	860	84	15.00	1,260
Gallatin	795	22.98	18,270	266	15.00	3,990
Garfield	1,807	25.00	45,175	.....	.....	.....
Glacier	309	14.51	4,485	.....	.....	.....
Golden Valley	42	23.20	975	240	15.11	3,626
Granite	1	24.00	24	95	15.00	1,425
Hill	.....	.....	.....	53	15.00	795
Jefferson	1	24.00	24	44	15.00	660
Judith Basin	.....	.....	.....	478	15.00	7,170
Lake	2	30.00	60	241	15.41	3,715
Lewis and Clark	5	23.00	115	422	15.00	6,330
Liberty	.....	.....	.....	21	15.00	315
Lincoln	4	15.00	60	5	9.00	45
Madison	.....	.....	.....	1,129	15.00	16,935
McCone	9	21.00	189	468	21.00	9,828
Meagher	1	23.00	23	713	15.00	10,695
Mineral	.....	.....	.....	2	15.00	30
Missoula	22	23.36	514	84	15.00	1,260
Musselshell	316	16.54	5,226	.....	.....	.....
Park	352	24.00	8,448	.....	.....	.....
Petroleum	179	23.00	4,117	.....	.....	.....
Phillips	158	23.00	3,634	415	15.00	6,225
Pondera	43	24.00	1,032	199	15.00	2,985
Powder River	.....	.....	.....	1,123	15.00	16,845
Powell	77	20.88	1,608	.....	.....	.....
Prairie	109	23.39	2,549	95	15.00	1,425
Ravalli	2	24.00	48	267	15.00	4,005
Richland	.....	.....	.....	144	16.82	2,423
Roosevelt	17	24.00	408	56	15.00	840
Rosebud	145	23.44	3,399	575	15.00	8,625
Sanders	.....	.....	.....	41	15.00	615
Sheridan	62	16.16	1,002	.....	.....	.....
Silver Bow	.....	.....	.....	25	15.60	390
Stillwater	62	23.50	1,457	519	15.13	7,855
Sweet Grass	802	24.00	19,248	.....	.....	.....
Teton	49	23.00	1,127	260	15.00	3,900
Toole	79	24.00	1,896	132	15.00	1,980
Treasure	.....	.....	.....	10	15.00	150
Valley	4	23.25	93	467	15.00	7,005
Wheatland	683	24.00	16,392	.....	.....	.....
Wibaux	.....	.....	.....	124	15.00	1,860
Yellowstone	13	23.31	303	349	23.19	8,092
THE STATE	7,522	$23.03	$173,231	17,677	$17.16	$303,402

SHEEP—1961

Tax Levies Extended Against 33⅓% of Assessed Value

	Coming Yearlings			Coming 2, 3, and 4 Year Olds		
	Number	Av. Value	Value	Number	Av. Value	Value
Beaverhead	14,425	$4.80	$ 69,242	52,345	$7.50	$ 392,596
Big Horn	4,538	7.04	31,950	10,723	8.49	91,070
Blaine	5,763	4.80	27,660	20,562	7.60	154,225
Broadwater	663	4.92	3,263	7,014	7.97	55,902
Carbon	4,456	5.00	22,280	17,574	7.50	131,846
Carter	21,320	5.00	106,600	89,297	8.00	714,376
Cascade	3,467	6.00	20,802	11,625	9.00	104,625
Chouteau	1,159	5.00	5,795	2,058	7.00	14,406
Custer	3,403	5.00	17,548	8,770	7.50	64,827
Daniels	1,212	5.00	6,060	2,894	8.00	23,152
Dawson	2,002	4.80	9,609	7,283	7.50	54,629
Deer Lodge	580	4.80	2,785	2,420	7.50	18,140
Fallon	340	4.80	1,629	2,658	7.50	19,933
Fergus	4,574	5.00	22,870	15,149	8.00	121,192
Flathead	245	4.79	1,175	1,423	7.51	10,690
Gallatin	2,211	4.81	10,635	6,135	7.51	46,050
Garfield	8,733	6.00	52,398	47,537	8.00	380,296
Glacier	1,139	5.07	5,773	10,164	8.00	81,282
Golden Valley	1,141	5.00	5,704	6,503	7.91	51,439
Granite	590	5.00	2,950	3,484	8.00	27,872
Hill	798	4.80	3,831	1,472	7.50	11,039
Jefferson	400	4.80	1,919	1,471	7.50	11,036
Judith Basin	2,256	5.00	11,280	12,094	8.00	96,752
Lake	690	4.80	3,320	3,730	7.50	28,030
Lewis and Clark	4,318	7.00	30,220	8,558	9.00	77,020
Liberty	1,406	4.80	6,749	585	7.50	4,388
Lincoln	56	4.80	269	119	7.51	894
Madison	7,997	4.80	38,383	24,250	7.50	181,895
McCone	3,409	6.00	20,454	13,893	9.00	125,037
Meagher	2,369	5.00	11,845	22,527	8.00	180,216
Mineral	30	4.80	144	75	7.29	547
Missoula	468	4.80	2,246	1,115	7.50	8,367
Musselshell	2,159	4.80	10,358	6,005	7.48	44,925
Park	1,572	5.00	7,860	12,974	8.00	103,792
Petroleum	1,865	4.80	8,952	5,112	7.50	38,343
Phillips	2,802	8.49	23,799	10,584	9.50	100,558
Pondera	2,854	5.12	14,592	8,879	8.00	71,096
Powder River	2,605	4.80	12,500	32,332	7.50	242,493
Powell	2,245	4.80	10,775	5,521	7.50	41,412
Prairie	1,988	4.80	9,541	7,114	7.50	53,354
Ravalli	1,377	4.80	6,610	5,800	7.50	43,499
Richland	648	7.00	4,584	4,009	7.96	31,890
Roosevelt	200	6.00	1,200	1,989	9.00	17,901
Rosebud	7,397	4.80	35,508	17,592	7.50	131,951
Sanders	267	4.21	1,283	663	7.33	4,976
Sheridan	749	5.00	3,745	1,123	8.00	8,984
Silver Bow	45	4.89	220	575	7.50	4,315
Stillwater	2,169	5.18	11,227	10,085	7.59	76,544
Sweet Grass	3,885	5.00	19,425	22,151	8.00	175,993
Teton	1,101	4.80	5,287	10,607	7.50	79,560
Toole	1,904	5.00	9,520	4,120	8.00	32,960
Treasure	417	6.00	2,502	809	8.96	7,248
Valley	3,975	4.80	19,079	12,610	7.50	94,581
Wheatland	8,498	5.00	42,490	21,823	8.00	174,584
Wibaux	1,283	5.00	6,415	3,728	8.00	29,824
Yellowstone	2,592	5.42	14,061	5,449	8.04	43,795
THE STATE	160,755	$5.22	$838,921	627,161	$7.87	$4,938,347

SHEEP—1962

Tax Levies Extended Against 33⅓% of Assessed Value

	Coming Yearlings			Coming 2, 3, and 4 Years Old		
	Number	Av. Value	Value	Number	Av. Value	Value
Beaverhead	18,060	$7.50	$ 135,452	44,918	$7.50	$ 336,890
Big Horn	7,631	6.98	53,287	8,371	7.99	66,888
Blaine	4,759	7.50	35,695	20,204	7.50	151,500
Broadwater	512	7.78	3,982	5,061	7.94	40,198
Carbon	5,977	7.50	44,838	15,715	7.50	117,878
Carter	13,361	8.00	106,888	77,979	8.00	623,832
Cascade	314	9.00	2,826	9,801	9.00	88,209
Chouteau	959	7.00	6,713	2,694	7.00	18,858
Custer	4,057	7.55	30,616	9,365	7.88	73,768
Daniels	486	7.00	3,402	2,727	8.00	21,816
Dawson	1,875	7.50	14,065	5,249	7.50	39,368
Deer Lodge	750	7.50	5,625	2,430	7.50	18,230
Fallon	472	7.50	3,541	3,812	7.50	28,591
Fergus	4,315	8.00	34,520	14,221	8.00	113,768
Flathead	657	7.52	4,940	1,182	7.51	8,880
Gallatin	1,972	7.50	14,785	5,685	7.53	42,810
Garfield	9,279	8.00	74,232	43,867	9.00	394,803
Glacier	146	7.50	1,095	6,185	7.50	46,370
Golden Valley	1,021	7.51	7,663	4,493	7.50	33,711
Granite	461	7.50	3,458	3,182	7.50	23,868
Hill	428	7.50	3,211	1,321	7.50	9,908
Jefferson	925	7.50	6,941	911	7.50	6,838
Judith Basin	1,141	8.00	9,128	8,771	8.00	70,168
Lake	688	7.55	5,195	4,227	7.51	31,760
Lewis and Clark	3,308	7.50	24,815	8,538	7.50	64,040
Liberty	45	7.50	338	745	7.50	5,588
Lincoln	40	7.53	301	67	7.49	502
Madison	5,641	7.50	42,321	19,852	7.50	148,908
McCone	4,475	6.00	26,850	10,861	9.00	97,749
Meagher	4,051	7.50	30,387	18,562	7.50	139,218
Mineral	50	7.50	375	80	7.50	600
Missoula	172	7.51	1,292	1,434	7.50	10,758
Musselshell	1,275	7.50	9,566	6,027	7.50	45,206
Park	1,973	5.00	9,865	8,020	8.00	64,146
Petroleum	1,292	7.50	9,692	5,008	7.50	37,562
Phillips	2,803	7.48	20,970	8,577	8.42	72,210
Pondera	1,124	7.56	8,499	7,606	7.52	57,210
Powder River	5,043	7.50	37,823	24,515	7.50	183,863
Powell	323	7.37	2,382	5,193	7.48	38,829
Prairie	465	7.49	3,485	5,318	7.50	39,884
Ravalli	1,547	7.50	11,603	5,724	7.50	42,928
Richland	589	7.18	4,229	3,429	7.62	26,143
Roosevelt	559	9.00	5,031	364	9.00	3,276
Rosebud	10,862	7.50	81,471	14,157	7.50	106,191
Sanders	315	7.50	2,363	489	7.50	3,671
Sheridan	124	7.52	932	1,720	7.52	12,933
Silver Bow	40	6.25	250	640	7.50	4,800
Stillwater	2,227	7.92	17,640	9,815	7.45	73,131
Sweet Grass	3,461	5.00	17,305	17,934	8.00	143,472
Teton	1,103	7.00	7,721	6,953	7.00	48,671
Toole	1,944	7.50	14,581	4,388	7.50	32,911
Treasure	170	7.52	1,278	307	7.50	2,301
Valley	1,983	7.50	14,878	12,047	7.50	90,359
Wheatland	2,692	7.00	18,844	16,861	7.00	118,027
Wibaux	236	7.50	1,770	3,168	7.76	24,604
Yellowstone	1,878	7.51	14,099	4,920	7.53	37,040
THE STATE	142,056	$7.43	$1,055,054	535,690	$7.81	$4,185,641

SHEEP—1961

Tax Levies Extended Against 33⅓% of Assessed Value

	Coming 5 Years Old and Over			All Sheep		
	Number	Av. Value	Value	Number	Av. Value	Value
Beaverhead	23,287	$4.80	$ 111,779	91,907	$6.61	$ 607,139
Big Horn	7,614	5.53	42,096	23,311	7.50	174,774
Blaine	14,042	4.80	67,380	40,941	6.39	261,650
Broadwater	3,303	4.99	16,507	11,172	7.08	79,128
Carbon	16,107	5.00	80,535	38,972	6.41	249,983
Carter	37,834	5.00	189,170	152,152	7.15	1,087,867
Cascade	7,913	6.00	47,478	23,585	7.80	184,107
Chouteau	1,986	5.00	9,930	5,297	6.06	32,094
Custer	6,396	5.00	31,189	19,035	6.41	122,097
Daniels	2,304	5.00	11,520	6,504	6.61	42,988
Dawson	3,697	4.80	17,746	13,264	6.65	88,220
Deer Lodge	68	5.15	350	3,426	8.20	28,095
Fallon	1,589	4.80	7,625	4,732	6.88	32,578
Fergus	16,636	5.00	83,180	37,106	6.49	240,862
Flathead	1,386	4.80	6,655	3,148	6.42	20,220
Gallatin	9,315	4.80	44,715	18,600	6.63	123,380
Garfield	26,690	6.00	160,140	84,824	7.54	639,434
Glacier	12,765	5.09	65,025	24,381	6.50	158,410
Golden Valley	5,470	5.00	27,350	13,406	6.72	90,109
Granite	1,313	5.00	6,565	5,509	7.19	39,607
Hill	1,336	4.80	6,413	3,666	6.10	22,363
Jefferson	1,235	4.80	5,930	3,176	6.35	20,171
Judith Basin	9,094	5.00	45,470	23,933	6.79	162,622
Lake	5,571	4.80	26,745	10,252	6.15	63,015
Lewis and Clark	6,978	6.00	41,865	20,171	7.72	155,760
Liberty	1,707	4.80	8,194	3,724	5.32	19,799
Lincoln	147	4.80	706	330	6.13	2,024
Madison	21,597	4.80	103,665	55,139	6.30	347,253
McCone	7,878	6.00	47,268	25,637	7.89	202,356
Meagher	9,963	5.00	49,815	35,674	7.33	261,436
Mineral	44	4.82	212	154	6.45	993
Missoula	1,582	4.80	7,593	3,223	6.01	19,369
Musselshell	4,962	4.83	23,944	13,479	6.36	85,704
Park	11,687	5.00	58,435	26,763	6.83	182,807
Petroleum	3,882	4.80	18,633	11,327	6.23	70,618
Phillips	8,832	6.44	56,871	22,779	8.44	192,276
Pondera	6,221	5.01	31,205	18,189	6.72	122,298
Powder River	13,012	4.80	62,458	49,131	6.89	338,727
Powell	3,658	4.80	17,559	11,799	6.37	75,176
Prairie	2,428	4.80	11,651	11,745	6.75	79,338
Ravalli	6,052	4.80	29,047	13,587	6.31	85,699
Richland	6,570	4.86	31,965	11,354	6.26	71,087
Roosevelt	4,123	6.00	24,738	6,340	7.01	44,433
Rosebud	6,101	4.80	29,280	31,722	6.57	208,364
Sanders	864	4.68	4,145	1,833	6.06	11,111
Sheridan	2,148	5.00	10,740	4,075	6.01	24,499
Silver Bow	675	4.80	3,240	1,320	5.08	8,230
Stillwater	10,583	4.90	51,842	23,470	6.48	152,002
Sweet Grass	21,237	5.00	106,185	48,196	6.72	323,755
Teton	9,309	4.80	44,686	21,360	6.37	136,171
Toole	2,833	5.00	14,165	9,125	6.82	62,201
Treasure	2,896	6.00	17,376	4,205	6.89	28,962
Valley	9,899	4.80	47,514	26,985	6.32	170,564
Wheatland	13,006	5.00	65,030	44,111	6.82	300,920
Wibaux	1,539	5.00	7,648	6,677	6.93	46,300
Yellowstone	6,451	5.21	33,630	14,756	6.61	97,530
THE STATE	425,815	$5.10	$2,172,798	1,240,679	$6.85	$8,498,675

SHEEP—1962

Tax Levies Extended Against 43⅓% of Assessed Value

	Coming 5 Years Old and Over			All Sheep		
	Number	Av. Value	Value	Number	Av. Value	Value
Beaverhead	21,699	$3.00	$ 65,096	86,261	$6.51	$ 561,198
Big Horn	9,697	4.00	38,816	26,035	6.36	165,551
Blaine	8,388	3.00	25,220	33,888	6.56	222,175
Broadwater	3,192	3.00	9,576	8,989	6.35	57,116
Carbon	16,580	3.00	49,814	39,158	5.78	226,297
Carter	31,155	3.00	93,465	125,840	7.19	904,465
Cascade	5,323	3.00	15,969	16,078	7.35	118,224
Chouteau	1,379	3.00	4,137	5,098	6.11	31,125
Custer	4,762	3.10	14,756	18,696	6.27	127,223
Daniels	2,311	3.00	6,933	5,637	6.18	34,863
Dawson	4,712	3.00	14,136	12,058	6.02	72,633
Deer Lodge	77	3.31	255	3,698	8.66	32,010
Fallon	2,723	3.00	8,169	7,235	6.31	45,633
Fergus	11,042	3.00	33,126	30,310	6.36	192,772
Flathead	1,370	3.02	4,135	3,330	6.03	20,075
Gallatin	10,574	3.19	33,785	19,292	5.89	113,640
Garfield	29,706	6.00	178,236	84,659	8.18	692,446
Glacier	14,322	2.99	42,876	20,962	4.52	94,826
Golden Valley	4,625	3.00	13,887	10,421	5.74	59,862
Granite	864	3.00	2,592	4,603	6.81	31,367
Hill	1,125	3.00	3,375	2,927	5.91	17,289
Jefferson	674	3.00	2,022	2,555	6.45	16,485
Judith Basin	9,975	3.00	29,925	20,365	5.71	116,391
Lake	4,861	3.00	14,580	10,019	5.52	55,310
Lewis and Clark	6,389	3.00	19,165	18,662	6.13	114,465
Liberty	960	3.00	2,879	1,771	5.15	9,120
Lincoln	135	3.00	405	251	5.23	1,313
Madison	18,152	3.00	54,456	44,774	5.87	262,620
McCone	7,906	6.00	47,436	23,719	7.68	182,052
Meagher	10,011	3.00	30,033	33,338	6.31	210,356
Mineral	90	3.00	271	222	5.75	1,276
Missoula	941	3.00	2,823	2,653	6.27	16,647
Musselshell	5,667	3.63	20,549	13,285	6.06	80,547
Park	8,760	5.01	43,900	19,105	6.61	126,359
Petroleum	3,563	4.80	17,104	10,042	6.82	68,475
Phillips	9,967	5.00	49,835	21,920	6.97	152,874
Pondera	6,261	3.00	18,786	15,233	5.81	88,512
Powder River	12,780	3.00	38,340	43,461	6.37	276,871
Powell	2,077	3.19	6,627	7,670	6.44	49,446
Prairie	2,692	3.00	8,076	8,679	6.39	55,419
Ravalli	3,354	3.00	10,062	10,894	6.30	68,646
Richland	4,919	3.48	17,131	9,081	5.50	49,926
Roosevelt	3,874	3.00	11,622	4,870	4.35	21,177
Rosebud	10,072	3.00	30,216	35,811	6.42	229,902
Sanders	878	3.00	2,634	1,723	5.39	9,283
Sheridan	1,817	3.00	5,451	3,723	5.46	20,318
Silver Bow	410	3.37	1,380	1,115	6.12	6,820
Stillwater	9,907	3.09	30,623	22,530	5.80	130,706
Sweet Grass	18,379	5.00	91,895	40,576	6.70	271,920
Teton	7,225	3.00	21,675	15,590	5.33	83,094
Toole	2,944	3.00	8,832	9,487	6.35	60,200
Treasure	328	3.00	984	815	5.78	4,713
Valley	9,108	3.00	27,324	23,609	5.92	139,659
Wheatland	12,663	3.00	37,989	32,899	5.81	191,252
Wibaux	1,527	3.00	4,581	5,055	6.49	32,815
Yellowstone	8,052	3.17	25,523	15,212	5.59	85,057
THE STATE	392,944	$3.55	$1,393,488	1,095,889	$6.49	$7,110,816

SWINE, OTHER LIVESTOCK AND TOTAL OF ALL LIVESTOCK—1961

Tax Levies Extended Against 33⅓% of Assessed Value

	Swine Value	Poultry, Bees, Etc.	All Livestock Total Value
Beaverhead	$ 7,725	$ 13,647	$ 5,722,967
Big Horn	26,552	25,974	5,234,136
Blaine	27,840	22,990	3,123,240
Broadwater	18,920	14,176	1,384,711
Carbon	20,448	19,993	2,126,041
Carter	3,062	9,593	2,986,886
Cascade	34,224	22,189	3,056,431
Chouteau	53,940	7,615	2,468,309
Custer	4,725	10,503	2,584,428
Daniels	7,940	8,130	697,347
Dawson	10,048	3,175	1,469,533
Deer Lodge	480	----------	242,730
Fallon	16,742	4,906	1,222,294
Fergus	57,448	14,979	4,193,186
Flathead	49,260	14,730	1,066,390
Gallatin	33,070	25,410	2,405,238
Garfield	935	1,696	2,727,950
Glacier	6,315	159	1,080,572
Golden Valley	3,273	4,985	1,023,568
Granite	1,930	2,753	1,478,598
Hill	17,108	6,165	1,254,384
Jefferson	13,388	6,467	1,002,801
Judith Basin	21,271	5,175	2,306,463
Lake	14,405	24,795	2,182,415
Lewis and Clark	16,525	12,890	2,184,045
Liberty	6,460	2,044	610,030
Lincoln	1,284	4,126	354,624
Madison	14,820	21,462	3,383,013
McCone	6,975	1,500	1,330,359
Meagher	3,570	3,339	2,713,324
Mineral	263	941	71,723
Missoula	7,145	11,123	837,126
Musselshell	9,664	6,984	1,411,388
Park	4,556	14,347	2,296,965
Petroleum	1,741	5,100	1,356,356
Phillips	17,877	14,992	3,951,855
Pondera	32,931	6,255	1,100,556
Powder River	480	5,659	2,949,967
Powell	6,890	500	1,789,784
Prairie	8,843	3,818	1,214,653
Ravalli	31,210	38,837	2,086,334
Richland	10,590	11,024	1,544,687
Roosevelt	29,168	6,707	1,181,509
Rosebud	4,200	13,767	2,839,787
Sanders	13,403	12,120	1,070,655
Sheridan	13,310	5,636	959,992
Silver Bow	500	100	238,820
Stillwater	40,403	8,885	1,990,958
Sweet Grass	13,603	11,703	2,285,102
Teton	17,865	21,787	2,133,157
Toole	5,350	2,584	777,806
Treasure	2,058	2,502	855,384
Valley	12,720	11,353	2,884,750
Wheatland	7,273	10,087	1,643,425
Wibaux	4,660	2,330	689,350
Yellowstone	32,174	25,560	4,319,067
THE STATE	$829,560	$570,267	$108,097,169

SWINE, OTHER LIVESTOCK AND TOTAL OF ALL LIVESTOCK—1962

Tax Levies Extended Against 33⅓% of Assessed Value

	Swine Value	Poultry, Bees, Etc.	All Livestock Total Value
Beaverhead	$ 7,968	$ 11,856	$ 6,035,685
Big Horn	22,346	23,301	5,432,191
Blaine	27,380	20,685	3,161,192
Broadwater	17,330	14,005	1,403,880
Carbon	21,081	21,128	2,209,957
Carter	2,330	6,150	2,367,930
Cascade	29,094	23,454	2,812,323
Chouteau	45,900	8,313	2,291,858
Custer	2,345	5,238	2,566,500
Daniels	7,725	7,664	703,109
Dawson	8,172	2,966	1,449,264
Deer Lodge	.....	.....	269,125
Fallon	7,461	5,073	1,173,168
Fergus	48,295	19,933	3,878,480
Flathead	52,965	14,315	1,204,800
Gallatin	28,710	31,430	2,617,915
Garfield	1,975	1,008	2,452,974
Glacier	6,178	99	979,184
Golden Valley	2,818	4,539	931,207
Granite	999	2,950	1,375,212
Hill	27,612	7,173	1,170,699
Jefferson	13,325	8,856	983,765
Judith Basin	29,850	8,456	2,297,537
Lake	13,090	22,240	2,327,870
Lewis and Clark	12,335	12,600	1,903,305
Liberty	11,080	3,950	559,992
Lincoln	1,328	4,204	375,722
Madison	13,320	24,162	3,304,770
McCone	6,960	900	1,378,506
Meagher	2,620	3,813	2,616,036
Mineral	185	1,221	79,773
Missoula	7,445	12,494	845,257
Musselshell	7,906	6,435	1,344,154
Park	3,118	15,552	2,300,713
Petroleum	1,795	1,110	1,167,733
Phillips	22,239	16,368	3,925,500
Pondera	36,805	10,523	1,172,247
Powder River	280	5,665	2,575,128
Powell	6,489	1,350	1,822,504
Prairie	11,547	3,415	1,214,293
Ravalli	29,050	43,514	2,155,099
Richland	14,820	7,365	1,357,003
Roosevelt	21,754	5,989	1,160,078
Rosebud	2,817	9,624	2,575,392
Sanders	13,747	11,282	1,196,454
Sheridan	19,345	5,462	979,979
Silver Bow	300	.....	214,735
Stillwater	31,155	9,585	1,971,011
Sweet Grass	13,547	7,954	2,248,436
Teton	21,231	28,067	2,116,929
Toole	4,935	3,106	721,348
Treasure	2,142	2,010	820,992
Valley	14,976	12,767	2,785,733
Wheatland	7,438	14,258	1,388,353
Wibaux	2,590	1,910	669,845
Yellowstone	44,922	34,902	3,984,909
THE STATE	$815,170	$592,389	$105,027,754

PERSONAL PROPERTY OTHER THAN LIVESTOCK—1961

	Tax Levies Extended Against 20% and 33⅓% of Assessed Value All Motor Vehicles			Tax Levies Extended Against 30% of Assessed Value	
	Number	Av. Value	Value	Mug. Mach.	Mfg. Mach.
Beaverhead	4,520	$ 677.65	$ 3,062,961	$ 142,065	$ 145,627
Big Horn	4,808	674.76	3,244,264	----------	45,245
Blaine	3,736	622.06	2,324,050	----------	232,265
Broadwater	2,148	732.23	1,572,828	62,835	58,285
Carbon	4,932	472.94	2,332,537	43,560	63,547
Carter	1,551	684.52	1,061,685	3,000	33,054
Cascade	33,037	610.75	20,177,408	1,148,459	8,577,702
Chouteau	6,385	590.06	3,767,546	----------	6,800
Custer	6,893	605.63	4,174,655	----------	43,225
Daniels	2,649	533.44	1,413,087	830	----------
Dawson	6,799	639.85	4,350,351	----------	386,860
Deer Lodge	7,039	545.78	3,841,745	8,000	10,417,695
Fallon	2,477	609.64	1,510,103	----------	----------
Fergus	8,528	547.87	4,672,203	37,545	203,225
Flathead	18,779	493.52	9,267,945	5,000	9,239,145
Gallatin	15,426	531.34	8,196,499	2,350	793,190
Garfield	1,238	819.74	1,014,846	----------	----------
Glacier	5,472	658.44	3,602,983	----------	784,312
Golden Valley	983	751.87	739,088	----------	570
Granite	1,857	617.46	1,146,632	228,918	100,259
Hill	9,762	634.38	6,192,783	----------	238,582
Jefferson	2,119	579.81	1,228,611	80,700	53,990
Judith Basin	2,945	635.13	1,870,479	309,014	----------
Lake	7,354	525.37	3,863,615	----------	355,905
Lewis and Clark	14,783	550.10	8,132,125	34,725	1,583,745
Liberty	2,678	817.84	2,190,175	----------	19,751
Lincoln	7,087	561.50	3,979,364	8,950	1,375,758
Madison	3,366	466.76	1,571,125	50,178	35,722
McCone	2,310	561.98	1,298,190	----------	----------
Meagher	1,650	800.56	1,320,920	3,228	294,804
Mineral	1,553	606.21	941,451	5,600	349,786
Missoula	22,426	602.10	13,502,861	----------	3,619,751
Musselshell	2,855	629.34	1,796,770	114,416	11,025
Park	7,353	554.07	4,074,136	30,340	516,096
Petroleum	804	758.34	609,710	----------	----------
Phillips	3,668	584.23	2,142,953	35,060	56,930
Pondera	5,031	570.86	2,871,986	----------	199,620
Powder River	1,875	798.39	1,496,985	20,106	----------
Powell	4,118	578.30	2,381,459	276,804	68,895
Prairie	1,439	613.00	882,115	----------	----------
Ravalli	8,407	446.99	3,757,818	53,105	225,270
Richland	6,042	540.59	3,266,229	----------	74,025
Roosevelt	6,513	636.87	4,147,975	----------	786,539
Rosebud	3,083	662.25	2,041,723	3,270	----------
Sanders	4,056	617.59	2,504,943	5,535	3,665,452
Sheridan	4,304	508.00	2,186,409	----------	143,905
Silver Bow	19,540	550.80	10,762,480	9,854,865	3,049,165
Stillwater	3,524	526.62	1,855,816	547,589	74,520
Sweet Grass	2,460	508.91	1,251,930	----------	51,308
Teton	5,598	554.48	3,103,987	----------	28,342
Toole	4,838	670.26	3,242,742	----------	559,696
Treasure	888	781.27	693,770	----------	----------
Valley	9,964	566.50	5,644,612	----------	102,864
Wheatland	1,687	617.24	1,041,289	----------	29,170
Wibaux	1,269	683.50	867,359	----------	250
Yellowstone	42,539	595.60	25,336,060	----------	3,856,678
PUBLIC UTILITIES	2,220	1,054.60	2,341,229	3,234,955	13,424,178
THE STATE	371,365	$ 586.66	$217,867,600	$16,351,002	$65,982,728

PERSONAL PROPERTY OTHER THAN LIVESTOCK—1962

	Tax Levies Extended Against 20% and 33⅓% of Assessed Value All Motor Vehicles			Tax Levies Extended Against 30% of Assessed Value	
	Number	Av. Value	Value	Mng. Mach.	Mfg. Mach.
Beaverhead	4,769	$ 623.42	$ 2,973,105	$ 60,945	$ 205,210
Big Horn	5,189	627.31	3,255,097	.....	66,055
Blaine	3,659	576.82	2,110,577	.....	202,845
Broadwater	2,291	743.00	1,701,627	60,035	53,408
Carbon	4,903	442.82	2,171,127	41,959	64,073
Carter	1,437	649.15	932,833	.....	5,430
Cascade	35,697	577.70	20,622,091	42,804	10,107,354
Chouteau	6,385	553.61	3,534,784	.....	6,800
Custer	7,005	608.05	4,259,387	.....	43,675
Daniels	2,632	485.39	1,277,551	870	.....
Dawson	6,787	611.49	4,150,151	.....	397,230
Deer Lodge	6,968	504.17	3,513,035	10,250	9,841,098
Fallon	2,752	649.42	1,787,191	.....	.....
Fergus	9,990	678.41	6,777,345	35,295	248,215
Flathead	19,119	455.91	8,716,475	3,250	8,983,805
Gallatin	15,005	553.94	8,311,905	5,915	860,090
Garfield	1,257	651.10	818,435	.....	.....
Glacier	5,565	641.28	3,568,724	.....	114,801
Golden Valley	964	704.75	679,375	.....	150
Granite	1,867	537.77	1,004,017	189,942	98,126
Hill	9,566	571.17	5,463,797	.....	197,338
Jefferson	2,138	637.11	1,362,136	80,895	33,480
Judith Basin	3,809	758.67	2,889,773	59,712	.....
Lake	7,401	518.18	3,835,055	.....	416,555
Lewis and Clark	14,828	576.34	8,546,015	841,465	735,605
Liberty	2,502	731.31	1,829,745	.....	22,840
Lincoln	7,905	520.89	4,117,611	214,925	1,371,038
Madison	3,347	475.71	1,592,200	29,280	22,530
McCone	2,270	511.62	1,161,385	.....	.....
Meagher	1,861	636.64	1,184,784	3,112	235,639
Mineral	1,679	612.18	1,027,855	2,050	313,123
Missoula	21,183	658.99	13,961,924	.....	3,807,645
Musselshell	2,882	582.28	1,678,146	120,478	15,107
Park	7,449	528.36	3,935,731	8,745	257,201
Petroleum	833	802.07	668,125	.....	.....
Phillips	3,543	574.51	2,035,479	35,060	62,830
Pondera	5,213	560.00	2,919,287	.....	227,020
Powder River	1,800	807.70	1,453,854	20,830	.....
Powell	4,140	553.55	2,291,716	255,095	33,145
Prairie	1,434	539.56	773,730	.....	.....
Ravalli	8,875	448.25	3,978,257	42,795	261,760
Richland	5,941	551.52	3,276,570	130,670	.....
Roosevelt	6,162	595.30	3,668,240	.....	810,190
Rosebud	3,138	639.52	2,006,819	3,420	.....
Sanders	3,909	605.40	2,366,499	2,450	3,602,736
Sheridan	4,265	498.43	2,125,824	.....	126,800
Silver Bow	19,910	553.46	11,019,400	9,580,750	3,030,375
Stillwater	3,368	484.61	1,632,155	242,621	70,395
Sweet Grass	2,301	520.30	1,197,215	.....	25,345
Teton	5,773	523.96	3,024,824	.....	28,045
Toole	4,670	434.44	2,910,781	.....	411,042
Treasure	925	848.04	784,440	.....	.....
Valley	10,259	475.95	4,882,768	.....	102,615
Wheatland	1,881	620.13	1,166,456	.....	20,570
Wibaux	1,450	659.52	956,301	.....	250
Yellowstone	41,690	593.03	24,723,575	.....	3,936,877
PUBLIC UTILITIES	2,239	1,009.82	2,260,995	2,818,765	14,187,562
THE STATE	376,780	$ 575.60	$216,874,299	$14,944,383	$65,664,023

PERSONAL PROPERTY OTHER THAN LIVESTOCK—1961

	Tax Levies Extended Against 30% of Assessed Value Bank Surpluses 7%			Tax Levies Extended Against 20% of Assessed Value		
	Drilling Rigs Oil Equip. Etc.	Bank Stock & Moneyed Capital	Bank Surplus	H. H. Furn. Incl. Jewelry Wash. Mach. Refrig. Etc.	Farm Machinery and Equipment	Machry. Other Than Farm, Mng., or Mfg.
Beaverhead	$	$ 543,976	$ 250,000	$ 1,145,171	$ 1,259,055	$ 542,851
Big Horn	178,269	222,668	251,633	842,480	1,862,795	299,910
Blaine	.....	318,750	230,000	799,320	1,875,770	183,840
Broadwater	.....	130,732	50,000	410,660	995,690	187,945
Carbon	244,425	517,378	280,000	941,100	1,413,179	141,544
Carter	8,520	101,829	50,000	345,178	910,987	12,730
Cascade	.....	2,841,703	3,262,000	6,712,545	2,364,912	3,224,444
Chouteau	900	388,844	280,000	775,290	7,730,282	620,529
Custer	.....	555,422	500,000	1,574,566	658,464	709,697
Daniels	48,960	113,596	55,000	572,599	1,881,915	148,283
Dawson	349,479	341,841	365,000	1,374,502	1,884,348	76,120
Deer Lodge	.....	387,740	250,000	1,128,000	36,750	129,950
Fallon	1,468,861	299,600	135,000	321,390	820,185	193,200
Fergus	50,685	897,930	475,000	2,094,520	4,044,050	836,988
Flathead	.....	964,940	1,250,000	3,602,225	1,487,515	2,999,925
Gallatin	.....	879,295	880,000	1,860,485	2,110,750	532,525
Garfield	103,205	56,924	50,000	256,290	641,020	40,300
Glacier	1,715,242	273,536	352,500	610,490	1,171,055	263,893
Golden Valley	28,925	.....	.....	197,405	447,715	24,520
Granite	.....	71,373	50,000	310,290	394,248	114,137
Hill	.....	1,327,361	648,076	2,514,874	4,673,116	812,621
Jefferson	.....	63,661	25,000	347,330	431,940	34,220
Judith Basin	3,000	89,357	75,000	457,680	2,219,835	188,240
Lake	.....	435,230	200,000	971,465	835,770	191,595
Lewis and Clark	.....	929,560	1,752,900	4,316,805	848,380	674,495
Liberty	40,095	99,907	75,000	487,655	2,262,763	46,800
Lincoln	.....	204,006	100,000	892,979	217,222	1,621,743
Madison	.....	148,440	75,000	628,190	1,019,345	55,250
McCone	79,151	173,208	150,000	321,475	1,651,460	62,820
Meagher	.....	64,346	50,000	281,660	477,365	248,721
Mineral	.....	58,370	20,000	191,780	55,360	311,864
Missoula	.....	1,135,518	975,000	4,612,006	539,316	288,429
Musselshell	920,833	16,079	75,000	616,568	477,845	235,427
Park	.....	364,013	350,506	1,521,554	913,931	493,273
Petroleum	246,493	.....	.....	149,500	430,394	22,569
Phillips	21,810	358,193	150,000	800,035	1,977,330	125,605
Pondera	438,970	499,380	250,000	1,321,445	4,075,725	.....
Powder River	170,100	87,840	100,000	374,120	900,340	42,340
Powell	.....	333,187	250,000	591,105	532,540	325,890
Prairie	64,700	123,000	80,000	297,466	777,290	117,014
Ravalli	.....	420,117	250,000	1,194,787	1,027,700	259,670
Richland	.....	753,682	225,000	920,955	2,198,060	272,365
Roosevelt	593,750	676,285	395,000	1,051,661	2,518,436	56,303
Rosebud	755,010	150,220	100,000	964,820	981,200	61,975
Sanders	.....	229,234	175,000	636,000	367,275	1,517,706
Sheridan	446,045	265,039	275,000	962,795	2,739,310	57,630
Silver Bow	.....	2,365,160	.....	2,558,675	22,000	2,128,015
Stillwater	90,000	215,011	150,000	1,039,300	1,694,815	63,978
Sweet Grass	.....	235,498	100,000	629,974	1,101,755	25,494
Teton	364,267	405,358	160,000	1,125,171	3,774,331	158,496
Toole	1,102,736	659,843	350,000	978,875	3,533,473	246,306
Treasure	.....	122,100	50,000	173,550	301,350	65,140
Valley	.....	519,377	485,000	1,796,619	3,352,444	727,853
Wheatland	.....	278,003	50,000	282,595	271,835	50,355
Wibaux	150,000	119,143	100,000	201,920	824,170	47,850
Yellowstone	.....	3,906,327	3,275,000	9,211,475	2,677,830	3,196,295
PUBLIC UTILITIES	.....	.....	.....	.....	.....	19,692,337
THE STATE	$9,684,431	$27,739,130	$20,557,615	$71,299,370	$86,693,936	$45,810,015

PERSONAL PROPERTY OTHER THAN LIVESTOCK—1962

	Tax Levies Extended Against 30% of Assessed Value			Tax Levies Extended Against 20% of Assessed Value		
		Bank Surpluses 7%				
	Drilling Rigs Oil Equip. Etc.	Bank Stock & Moneyed Capital	Bank Surplus	H. H. Furn. Incl. Jewelry Wash. Mach. Refrig. Etc.	Farm Machinery and Equipment	Machry. Other Than Farm, Mng., or Mfg.
Beaverhead	$	$ 460,177	$ 325,000	$ 1,169,265	$ 1,584,920	$ 1,293,212
Big Horn	183,881	249,379	200,000	1,227,062	1,783,680	1,551,415
Blaine		328,650	230,000	783,385	1,787,875	136,750
Broadwater		129,999	50,000	402,895	1,033,030	212,785
Carbon	250,219	538,198	330,000	941,273	1,844,808	148,735
Carter	23,000	90,000	75,000	327,940	974,425	
Cascade		3,265,214	2,900,000	6,873,610	2,309,665	2,698,552
Chouteau	5,900	411,589	280,000	721,800	7,461,829	693,235
Custer		417,725	525,000	1,648,315	645,207	1,109,921
Daniels	50,880	105,443	65,000	556,876	1,770,891	129,336
Dawson	381,795	487,058	433,938	1,448,005	1,545,557	61,080
Deer Lodge		385,567	300,000	1,108,350	37,200	103,700
Fallon	1,995,544	307,708	175,000	338,450	859,130	387,765
Fergus	58,765	897,649	575,000	2,175,965	3,942,795	1,070,428
Flathead		1,069,170	1,250,000	3,676,645	1,433,855	3,109,055
Gallatin		921,100	1,030,000	1,919,115	2,087,435	493,280
Garfield	103,205	57,414	50,000	258,875	607,780	142,435
Glacier	2,068,130	373,344	352,500	628,940	1,178,375	255,658
Golden Valley	7,817			183,900	407,615	69,152
Granite		48,725	90,000	309,125	394,540	108,809
Hill		1,116,656	664,156	2,414,839	4,550,224	576,682
Jefferson		49,310	25,000	395,585	353,575	79,449
Judith Basin	5,350	97,208	100,000	454,940	2,107,675	437,620
Lake		425,700	275,000	1,020,220	855,245	232,110
Lewis and Clark		1,047,460	1,925,795	4,264,160	854,055	1,341,635
Liberty	34,380	138,472	75,000	500,705	2,254,720	65,980
Lincoln		207,463	100,000	890,495	195,104	1,339,148
Madison		171,733	75,000	622,775	1,022,078	105,158
McCone	116,337	155,190	150,000	296,120	1,672,420	65,697
Meagher		64,163	50,000	287,750	464,420	240,789
Mineral		63,641	20,000	195,490	59,859	328,365
Missoula		1,340,953	717,000	4,729,244	504,606	349,396
Musselshell	1,092,785	26,420	75,000	583,657	482,269	284,889
Park		378,674	404,896	1,483,578	923,876	322,467
Petroleum	239,819			155,653	408,566	2,805
Phillips	9,250	407,522	150,000	820,170	1,899,897	113,095
Pondera	450,210	547,900	250,000	1,230,280	3,998,405	
Powder River	145,000	76,508	100,000	386,255	944,520	29,935
Powell		334,722	303,000	599,340	487,450	141,525
Prairie	89,400	144,337	80,000	304,288	801,560	56,826
Ravalli		395,530	275,000	1,175,230	1,040,855	273,545
Richland		728,099	350,000	866,364	2,192,780	202,403
Roosevelt	457,500	677,210	495,000	1,066,323	2,542,348	59,250
Rosebud	684,020	79,300	100,000	942,555	985,740	46,245
Sanders		260,175	175,000	677,015	364,750	1,631,108
Sheridan	198,983	189,761	275,000	929,085	2,646,330	145,060
Silver Bow		2,488,440	1,800,000	2,395,725	23,125	2,357,255
Stillwater		256,213	150,000	978,300	1,657,075	59,147
Sweet Grass		261,660	100,000	629,860	973,000	105,782
Teton	310,379	358,479	220,000	1,083,641	3,525,484	346,598
Toole	1,093,099	631,177	400,000	980,843	3,549,041	286,674
Treasure		133,940	50,000	175,275	290,250	70,140
Valley		543,075	640,000	1,776,787	3,051,553	529,010
Wheatland		211,868	100,000	278,254	261,550	207,724
Wibaux	190,000	138,511	100,000	200,370	790,820	227,063
Yellowstone		3,846,841	3,700,000	9,376,505	2,629,805	2,914,680
PUBLIC UTILITIES						20,218,532
THE STATE	$10,245,648	$28,538,420	$23,706,285	$71,867,467	$85,055,642	$49,569,090

PERSONAL PROPERTY OTHER THAN LIVESTOCK—1961

	Tax Levies Against 20% of Assessed Value	Tax Levies Extended Against 33⅓% of Assessed Value		Tax Levies Extended Against 7% of Assessed Value	
	Airplanes	Goods, Wares, Mdse.	Furn. & Fixt. of Stores, Offices, Banks, Hotels, Prof. Libraries, Etc.	Solvent Credits	Agric. Products Not Classed As Mdse.
Beaverhead	$ 130,000	$ 833,103	$ 317,365	$ 388,630	$ 22,280
Big Horn	16,725	1,108,457	286,467	290,734	697,608
Blaine	18,780	483,865	155,770	37,045	431,810
Broadwater	4,000	222,989	91,859	275,691	199,539
Carbon	21,562	514,995	172,666	122,681	19,582
Carter	22,540	156,305	12,165	.....	.....
Cascade	334,645	10,995,949	4,094,814	11,116,757	2,157,816
Chouteau	103,885	771,441	140,631	153,939	5,727,257
Custer	101,452	1,217,207	398,062	502,028	26,298
Daniels	38,295	417,517	60,510	750,270	1,757,154
Dawson	33,130	1,514,979	509,049	568,382	75,793
Deer Lodge	.....	1,008,585	548,185	898,085	.....
Fallon	10,775	337,348	114,640	12,200	349,688
Fergus	39,890	1,293,939	417,684	542,313	1,554,531
Flathead	38,800	3,306,965	1,108,875	952,755	59,680
Gallatin	88,310	2,540,991	909,628	526,825	692,155
Garfield	7,450	99,480	21,874	386	55,833
Glacier	77,340	1,202,969	459,207	131,736	193,760
Golden Valley	6,450	61,679	15,204	136,207	73,010
Granite	1,000	220,575	139,212	71,787	.....
Hill	122,994	2,004,368	809,671	832,081	4,780,040
Jefferson	18,000	149,369	98,249	37,106	1,500
Judith Basin	4,600	359,613	74,267	135,648	875,521
Lake	9,920	834,385	230,840	3,775	.....
Lewis and Clark	77,780	3,428,511	2,522,310	3,131,490	4,690
Liberty	4,015	376,244	129,427	60,000	1,953,970
Lincoln	35,813	1,326,666	161,633	526,165	75,028
Madison	9,300	338,570	125,978	20,837	7,548
McCone	9,800	170,074	40,928	75,903	167,021
Meagher	5,895	308,337	88,758	48,816	2,496
Mineral	1,900	274,351	86,879	.....	.....
Missoula	213,287	7,081,883	1,542,649	7,003,955	.....
Musselshell	10,350	436,303	148,590	12,165	119,274
Park	16,550	943,615	467,822	340,019	34,987
Petroleum	700	61,888	12,480	9,390	1,507
Phillips	29,315	610,504	203,815	282,021	539,694
Pondera	109,230	956,424	296,532	285,400	2,259,900
Powder River	10,380	164,099	46,865	21,134	255,651
Powell	785	320,990	110,414	100,890	.....
Prairie	9,045	261,595	46,207	142,377	61,815
Ravalli	445	653,915	245,482	43,694	1,675
Richland	6,000	1,894,072	234,499	172,410	471,694
Roosevelt	44,241	877,725	316,996	724,034	1,552,180
Rosebud	19,805	335,985	197,271	221,656	96,003
Sanders	18,845	574,000	127,183	20,000	.....
Sheridan	28,300	649,404	128,907	1,267,363	2,953,298
Silver Bow	131,500	5,010,410	2,431,150	5,437,155	.....
Stillwater	49,825	390,097	151,356	138,215	127,728
Sweet Grass	49,516	296,380	135,198	144,053	.....
Teton	17,771	783,212	171,111	294,463	1,127,611
Toole	71,200	810,728	245,187	749,184	630,859
Treasure	.....	107,497	18,719	57,900	.....
Valley	82,165	1,461,309	626,684	376,062	2,232,800
Wheatland	8,520	387,221	93,193	15,446	115,553
Wibaux	1,200	141,450	47,465	.....	182,440
Yellowstone	629,600	23,211,262	4,733,120	19,584,629	541,060
PUBLIC UTILITIES	.....	212,888	1,233,966	13,850,099	.....
THE STATE	$2,953,621	$86,514,682	$28,355,668	$73,643,986	$35,267,337

PERSONAL PROPERTY OTHER THAN LIVESTOCK—1962

	Tax Levies Against 20% of Assessed Value	Tax Levies Extended Against 33⅓% of Assessed Value		Tax Levies Extended Against 7% of Assessed Value		
	Airplanes	Goods, Wares, Mdse.	Furn. & Fixt. of Stores, Offices, Banks, Hotels, Prof. Libraries, Etc.	Solvent Credits	New Industry	Agric. Products Not Classed As Mdse.
Beaverhead	$ 144,200	$ 882,813	$ 364,921	$ 395,851	$	$ 19,700
Big Horn	22,225	1,017,181	299,139	326,642		270,595
Blaine	5,475	493,145	150,560	22,048		289,340
Broadwater	3,750	193,933	86,240	185,213		129,643
Carbon	26,778	466,554	150,763	122,437		35,942
Carter	20,735	139,742	26,045			
Cascade	181,170	10,937,546	3,751,707	11,737,645		2,644,667
Chouteau	102,675	678,171	131,614	322,107		3,810,751
Custer	95,320	1,133,108	399,590	319,248		16,029
Daniels	26,970	398,841	76,650	574,885		633,950
Dawson	33,153	960,495	1,168,346	408,766		60,649
Deer Lodge		972,080	480,385	778,160		
Fallon	9,710	369,095	132,869	25,570		102,544
Fergus	139,086	1,446,226	534,013	394,397		1,216,675
Flathead	112,725	3,231,750	1,183,775	949,650		107,425
Gallatin	104,960	2,427,619	856,152	619,622		520,035
Garfield	13,690	87,521	22,700	1,000		13,125
Glacier	84,365	1,132,579	479,605	114,809		80,435
Golden Valley	6,500	55,870	14,034	122,875		26,895
Granite	1,000	242,009	134,742	81,184	286,565	
Hill	107,250	2,099,305	870,476	857,279		4,258,201
Jefferson		155,201	109,060	33,963		1,500
Judith Basin	3,150	322,780	85,197	115,644		670,357
Lake	7,330	784,845	235,325	3,000		
Lewis and Clark	53,550	4,259,695	1,436,215	3,363,075		7,200
Liberty	7,790	410,834	107,003	60,000		1,415,118
Lincoln	43,570	1,366,241	153,168	611,494		
Madison	14,600	321,801	126,268	620,716		29,898
McCone	8,553	156,848	33,262	56,015		76,310
Meagher	5,490	294,314	90,969	65,460		698
Mineral	1,800	354,171	103,175	7,000	6,000	
Missoula	213,080	6,988,711	1,677,677	5,827,600		
Musselshell	11,995	418,018	147,731	10,335		49,102
Park	47,874	932,580	439,849	317,766		46,907
Petroleum	700	61,200	9,514	9,367		1,550
Phillips	30,900	669,609	241,708	272,002		77,957
Pondera	109,500	941,874	310,152	276,200		1,920,500
Powder River	9,355	144,684	62,910	23,287		106,207
Powell	1,450	300,461	123,337	101,163	74,600	
Prairie	4,000	286,638	39,265	148,285		16,623
Ravalli	1,350	620,945	239,559	49,271		2,194
Richland	3,000	1,810,254	213,476	95,062		208,766
Roosevelt	58,325	880,478	318,450	564,370	235,913	715,166
Rosebud	20,960	309,321	200,028	266,766		12,410
Sanders	10,200	604,169	161,729	20,000		
Sheridan	27,520	669,355	131,359	1,337,539		590,746
Silver Bow	54,175	5,023,555	1,660,295	3,549,323		
Stillwater	54,125	395,101	143,135	81,674		113,730
Sweet Grass	46,382	337,787	138,852	182,494		
Teton	11,500	790,735	157,921	299,734		1,342,413
Toole	84,540	754,193	245,007	587,040		498,097
Treasure	4,000	101,030	22,213	88,000		
Valley	73,365	1,412,179	908,798	168,965		1,027,501
Wheatland		210,528	70,195	12,935		132,393
Wibaux	1,000	140,657	52,620			40,265
Yellowstone	730,950	23,949,434	4,908,197	17,427,101		304,238
PUBLIC UTILITIES		230,985	1,230,148	13,837,249		
THE STATE	$2,997,816	$86,776,794	$27,648,093	$68,849,283	$603,078	$23,644,447

PERSONAL PROPERTY OTHER THAN LIVESTOCK—1961

	Tax Levies Extended Against 20% of Assessed Value Watercraft	Tax Levies Extended Against Various Percentages All Other Property	Total All Personal Other Than Livestock
Beaverhead	$ 43,526	$ 60,016	$ 8,886,626
Big Horn	8,360	22,688	9,378,303
Blaine	6,230	134,355	7,231,850
Broadwater	5,000	7,010	4,275,063
Carbon	8,518	629,389	7,466,663
Carter	500	9,635	2,728,128
Cascade	.....	415,473	77,424,627
Chouteau	55,645	17,920	20,540,909
Custer	13,850	11,000	10,485,926
Daniels	5,175	14,810	7,278,001
Dawson	29,880	207,695	12,067,409
Deer Lodge	1,980	268,500	18,925,215
Fallon	1,100	219,701	5,793,791
Fergus	32,090	69,479	17,262,072
Flathead	381,460	195,605	34,860,835
Gallatin	34,610	78,160	20,125,773
Garfield	950	4,623	2,353,181
Glacier	12,885	329,951	11,181,859
Golden Valley	4,450	.....	1,735,223
Granite	2,050	4,535	2,855,016
Hill	62,570	124,216	25,143,353
Jefferson	8,655	4,985	2,583,316
Judith Basin	14,000	5,250	6,681,504
Lake	107,390	25,700	8,065,590
Lewis and Clark	216,865	580,070	28,234,451
Liberty	85,715	22,480	7,853,997
Lincoln	5,248	75,493	10,606,068
Madison	2,450	14,605	4,102,538
McCone	1,750	8,821	4,210,601
Meagher	1,740	4,690	3,201,776
Mineral	2,100	13,783	2,313,224
Missoula	266,640	402,868	41,184,163
Musselshell	1,292	833.311	5,825,248
Park	15,451	61,790	10,144,083
Petroleum	2,500	24,280	1,571,411
Phillips	15,455	18,396	7,367,116
Pondera	66,720	81,055	13,712,387
Powder River	.....	8,632	3,698,592
Powell	22,520	13,040	5,328,519
Prairie	3,170	32,835	2,898,629
Ravalli	21,950	25,620	8,181,248
Richland	7,500	162,400	10,658,891
Roosevelt	18,021	297,126	14,056,272
Rosebud	580	161,645	6,091,163
Sanders	17,290	253,240	10,111,703
Sheridan	3,875	44,259	12,151,539
Silver Bow	212,650	370,685	44,333,910
Stillwater	7,925	3,625	6,599,800
Sweet Grass	7,915	2,521	4,031,542
Teton	37,316	53,805	11,605,241
Toole	120,600	265,155	13,566,584
Treasure	.....	10,547	1,600,573
Valley	82,483	67,431	17,557,703
Wheatland	2,700	6,790	2,632,670
Wibaux	.....	171,963	2,855,210
Yellowstone	200,670	853,190	101,213,196
PUBLIC UTILITIES	.....	10,247,168	64,236,820
THE STATE	$2,291,965	$18,054,015	$809,067,101

PERSONAL PROPERTY OTHER THAN LIVESTOCK—1962

	Tax Levies Extended Against 20% of Assessed Value Watercraft	Tax Levies Extended Against Various Percentages All Other Property	Total All Personal Other Than Livestock
Beaverhead	$ 42,640	$ 76,981	$ 9,998,940
Big Horn	11,005	26,530	10,489,886
Blaine	11,685	2,910	6,555,245
Broadwater	3,150	7,355	4,253,063
Carbon	7,090	235,789	7,375,745
Carter	1,000	9,020	2,625,170
Cascade	131,160	424,803	78,627,988
Chouteau	52,250	40,212	18,253,717
Custer	13,050	19,785	10,645,360
Daniels	12,233	9,965	5,690,341
Dawson	24,100	200,616	11,760,939
Deer Lodge	27,300	284,620	17,841,745
Fallon	2,525	268,704	6,761,805
Fergus	33,393	64,325	19,609,572
Flathead	440,750	214,545	34,482,875
Gallatin	140,470	79,405	20,377,103
Garfield	5,390	3,971	2,185,541
Glacier	14,520	344,709	10,791,494
Golden Valley	4,200	.....	1,578,383
Granite	5,150	4,624	2,998,558
Hill	61,885	115,525	23,353,613
Jefferson	7,790	4,990	2,691,934
Judith Basin	15,000	5,305	7,369,711
Lake	128,095	23,500	8,241,980
Lewis and Clark	277,803	290,510	29,244,238
Liberty	81,095	30,880	7,034,562
Lincoln	37,483	80,283	10,728,023
Madison	2,250	17,110	4,773,397
McCone	100	8,476	3,956,713
Meagher	2,945	5,469	2,996,002
Mineral	6,605	15,981	2,505,115
Missoula	92,235	479,141	40,689,212
Musselshell	3,109	111,740	5,110,781
Park	21,560	58,765	9,580,469
Petroleum	2,600	24,615	1,584,514
Phillips	17,550	20,370	6,863,399
Pondera	77,460	65,325	13,324,113
Powder River	855	6,995	3,511,195
Powell	25,465	14,990	5,087,459
Prairie	2,495	32,585	2,780,032
Ravalli	13,230	26,360	8,395,881
Richland	11,600	164,730	10,253,774
Roosevelt	22,985	291,760	12,863,508
Rosebud	11,605	85,510	5,754,699
Sanders	25,750	248,805	10,150,386
Sheridan	4,000	115,341	9,512,703
Silver Bow	87,450	371,080	43,440,948
Stillwater	9,850	4,100	5,847,621
Sweet Grass	6,298	14,805	4,019,480
Teton	42,590	54,742	11,597,085
Toole	54,500	262,823	12,748,857
Treasure	1,200	10,547	1,731,035
Valley	116,742	84,952	15,318,310
Wheatland	.....	4,720	2,677,193
Wibaux	.....	197,638	3,035,495
Yellowstone	192,130	877,955	99,518,288
PUBLIC UTILITIES	.....	10,083,210	64,867,446
THE STATE	$2,447,371	$16,630,502	$796,062,641

PUBLIC UTILITY ASSESSMENTS BY STATE BOARD OF EQUALIZATION—1961-1962

	Assessment In Montana	1961 Value of Property Locally Assessed	Allocated by State Board of Equalization	Assessment In Montana	1962 Value of Property Locally Assessed	Allocated by State Board of Equalization
RAILROADS:						
Butte, Anaconda and Pacific Ry. Co.	$ 3,194,371	$ 1,662,415	$ 1,531,956	$ 3,119,349	$ 1,326,845	$ 1,792,504
Chicago, Burlington & Quincy R. R. Co.	3,866,451	102,718	3,763,733	3,693,012	102,561	3,590,451
Chicago, Milwaukee, St. Paul & Pacific R. R. Co.	30,113,865	3,329,616	26,784,249	28,990,843	3,042,989	25,947,854
Great Northern Railway Co.	66,697,779	4,032,825	62,664,954	59,534,278	3,965,322	55,568,956
Minneapolis, St. Paul & Sault Ste. Marie R. R. Co. (Soo Line Railroad Co.)	128,829	14,035	114,794	108,563	10,987	97,576
Northern Pacific Railway Co.	54,462,693	5,946,915	48,515,778	48,302,191	5,894,033	42,408,158
Oregon Short Line R. R. Co.	2,862,870	212,678	2,650,192	2,767,532	209,738	2,557,794
	$161,326,858	$ 15,301,202	$146,025,656	$146,515,768	$ 14,552,475	$131,963,293
POWER & GAS LINES:						
Montana-Dakota Utilities Co.	$ 24,616,951	$ 5,932,290	$ 18,684,661	$ 25,476,217	$ 5,928,049	$ 19,548,168
Montana Power Company	112,503,416	63,078,919	49,424,497	116,501,876	63,780,363	52,721,513
Pacific Power and Light Co.	7,999,755	3,295,978	4,703,777	8,847,474	3,488,266	5,359,208
	$145,120,122	$ 72,307,187	$ 72,812,935	$150,825,567	$ 73,196,678	$ 77,628,889
TELEGRAPH LINES:						
Western Union	$ 571,785	$ 81,890	$ 489,895	$ 568,112	$ 77,264	$ 490,848
TELEPHONE LINES:						
American Tel. & Tel. Co.	$ 6,608,791	$ 893,895	$ 5,714,896	$ 7,307,581	$ 912,136	$ 6,395,445
Ekalaka Telephone Co.	27,599	2,023	25,576	34,819	3,667	31,152
Mountain States Tel. & Tel. Co.	33,529,915	9,311,741	24,218,174	38,314,831	9,996,107	28,318,724
Southern Montana Tel. Co.	11,761	1,066	10,695	14,788	1,530	13,258
Treasure State Telephone Co., Inc.	71,586	6,340	65,246	329,964	50,940	279,024
	$ 40,249,652	$ 10,215,065	$ 30,034,587	$ 46,001,983	$ 10,964,380	$ 35,037,603
RURAL TELEPHONE COOPERATIVES:						
Blackfoot Telephone Cooperative	$ 237,457	$ 28,993	$ 208,464	$ 299,987	$ 28,993	$ 270,994
Mid-Rivers Telephone Cooperative	979,313	105,530	873,783	1,553,677	105,530	1,448,147
Nemont Telephone Cooperative	960,704	38,494	922,210	1,012,135	38,494	973,641
Northern Telephone Cooperative	458,823	99,892	358,931	459,136	99,892	359,244
Range Telephone Cooperative	146,573	17,577	128,996	198,612	17,577	181,035
Three Rivers Telephone Cooperative	983,271	113,507	869,764	1,032,230	113,507	918,723
Triangle Telephone Cooperative	1,281,520	64,699	1,216,821	1,706,611	64,699	1,641,912
Valley Rural Telephone Association	257,343	47,621	209,722	366,362	47,621	318,741
	$ 5,305,004	$ 516,313	$ 4,788,691	$ 6,628,750	$ 516,313	$ 6,112,437

AIRLINES:						
Frontier Airlines, Inc.	$ 117,059	$	$ 117,059	$ 110,095	$	$ 110,095
Northwest Airlines, Inc.	949,801		949,801	1,001,562		1,001,562
West Coast Airlines, Inc.	24,253		24,253	42,153		42,153
Western Airlines, Inc.	967,460		967,460	1,189,565		1,189,565
	$ 2,058,573	$	$ 2,058,573	$ 2,343,375	$	$ 2,343,375
PIPELINES:						
Butte Pipe Line Co.	$ 5,407,523	$ 936,435	$ 4,471,088	$ 5,208,240	$ 891,177	$ 4,317,063
Cenex Pipe Line Co.	3,018,841	112,318	2,906,523	2,924,969	247,543	2,677,426
Continental Pipe Line Co.	135,249	19,660	115,589			
Crude Oil Pipe Line Co.	1,177,658	240,098	937,560	916,870	240,090	676,780
Glacier Pipeline				5,146,184	564,316	4,581,868
Interstate Oil Pipe Line Co. (Humble Pipeline Co.)	1,561,236	211,380	1,349,856	1,555,963	219,180	1,336,783
Phillips Petroleum Co.	606,110	164,690	441,420	614,340	167,600	446,740
Shoshone Pipeline Ltd.				408,304	32,640	375,664
Texas Pipe Line Co.	755,095	474,346	280,749	729,744	472,571	257,173
Yellowstone Pipe Line Co.	8,423,270	343,786	8,079,484	8,619,163	350,734	8,268,429
	$ 21,084,982	$ 2,502,713	$ 18,582,269	$ 26,123,777	$ 3,185,851	$ 22,937,926
RURAL ELECTRIC COOPERATIVES:						
Beartooth Electric Coop., Inc.	$ 734,152	$ 202,891	$ 531,261	$ 768,550	$ 202,891	$ 565,659
Big Flat Electric Coop., Inc.	919,209	108,659	810,550	923,151	108,659	814,492
Fergus Electric Coop., Inc.	1,656,446	193,527	1,462,919	1,738,616	193,527	1,545,089
Flathead Electric Coop., Inc.	835,800	143,815	691,985	863,709	143,815	719,894
Glacier Electric Coop., Inc.	1,482,567	268,279	1,214,288	1,696,055	268,979	1,427,076
Goldenwest Electric Coop., Inc.	224,084	50,108	173,976	336,128	50,108	286,020
Hill County Electric Coop., Inc.	1,998,991	290,429	1,708,562	1,999,187	290,429	1,708,758
Lincoln Electric Coop., Inc.	322,066	31,874	290,192	341,099	31,874	309,225
Lower Yellowstone Rural Electric Ass'n	765,689	55,040	710,649	899,303	55,040	844,263
Marias River Electric Coop., Inc.	1,049,876	193,581	856,295	1,060,417	193,581	866,836
McCone Electric Coop., Inc.	2,202,321	176,633	2,025,688	2,313,643	176,633	2,137,010
Mid Yellowstone Electric Coop., Inc.	520,523	143,290	377,233	531,923	143,290	388,633
Missoula Electric Coop., Inc.	777,281	82,435	694,846	832,299	82,435	749,864
Northern Electric Coop., Inc.	1,088,633	179,119	909,514	1,092,009	179,119	912,890
Northern Lights, Inc.	436,624	16,693	419,931	449,457	16,693	432,764
Park Electric Coop., Inc.	669,118	115,491	553,627	736,661	115,491	621,170
Sheridan County Electric Coop., Inc.	1,417,251	278,241	1,139,010	1,448,421	278,241	1,170,180
Southeast Electric Coop., Inc.	941,369	143,245	798,124	954,657	143,245	811,412
Sun River Electric Coop., Inc.	1,500,681	177,260	1,323,421	1,737,889	382,126	1,355,763
Tongue River Electric Coop., Inc.	1,609,425	412,187	1,197,238	1,697,028	412,187	1,284,841
Valley Electric Coop., Inc.	599,441	117,224	482,217	598,325	117,224	481,101
Vigilante Electric Coop., Inc.	1,451,398	238,932	1,212,466	1,411,211	238,842	1,172,369
Yellowstone Valley Electric Coop., Inc.	1,272,438	409,272	863,166	1,398,226	409,272	988,954
	$ 24,475,383	$ 4,028,225	$ 20,447,158	$ 25,827,964	$ 4,233,701	$ 21,594,263
GRAND TOTAL	$400,192,359	$104,952,595	$295,239,764	$404,835,296	$106,726,662	$298,108,634

PUBLIC UTILITY VALUES ALLOCATED TO COUNTIES BY THE STATE BOARD OF EQUALIZATION FOR THE YEARS 1961 AND 1962

	1961	County Total	1962	County Total
BEAVERHEAD				
American Tel. & Tel. Co.	$ 446,241		$ 498,647	
Montana Power Company	632,499		688,180	
Mountain States Tel. & Tel. Co.	358,136		433,635	
Oregon Short Line R. R. Co.				
Main Line	1,778,850		1,719,100	
Southern Montana Tel. Co.	8,919		10,999	
Vigilante Electric Coop., Inc.	776,265		689,867	
Western Union Telegraph Co.	13,514		13,539	
		$ 4,014,424		$ 4,053,967
BIG HORN				
Chicago, Burlington & Quincy R. R. Co.				
Huntley Branch	$2,450,112		$2,336,665	
Mid-Yellowstone Electric Coop., Inc.	18,179		18,945	
Montana Dakota Utilities Co.	1,112,479		1,172,156	
Montana Power Company	396,733		418,837	
Mountain States Tel. & Tel. Co.	405,958		553,355	
Pacific Power & Light Co.	95,158		108,507	
Range Telephone Coop., Inc.	----		123,140	
Shoshone Pipelines Ltd.	21,455		30,075	
Tongue River Electric Coop., Inc.	14,285		20,017	
Western Union Telegraph Co.	10,270		10,289	
Yellowstone Valley Electric Coop., Inc.	48,386		52,776	
		$ 4,573,015		$ 4,844,762
BLAINE				
Big Flat Electric Coop., Inc.	$ 223,184		$ 210,376	
Great Northern Rwy. Co.				
Main Line	2,447,648		2,178,046	
Saco Northwest Line	340,507		302,156	
Hill County Electric Coop., Inc.	329,824		328,788	
Montana Power Company	689,942		727,620	
Mountain States Tel. & Tel. Co.	122,222		148,742	
Triangle Telephone Coop., Assn., Inc.	262,757		355,338	
Western Union Telegraph Co.	6,858		6,874	
		$ 4,422,942		$ 4,257,940
BROADWATER				
American Tel. & Tel. Co.	$ 258,138		$ 288,740	
Chicago, Milwaukee, St. Paul & Pac. R. R.				
Main Line	485,709		470,415	
Montana Power Company	401,036		434,874	
Mountain States Tel. & Tel. Co.	232,170		268,862	
Northern Pacific Rwy. Co.				
Main Line	1,629,243		1,405,818	
Vigilante Electric Coop., Inc.	190,217		182,126	
Western Union Telegraph Co.	15,687		15,718	
Yellowstone Pipe Line Co.	750,519		768,075	
		$ 3,962,719		$ 3,834,628

PUBLIC UTILITY VALUES ALLOCATED TO COUNTIES BY THE STATE BOARD OF EQUALIZATION FOR THE YEARS 1961 AND 1962

	1961	County Total	1962	County Total
CARBON				
Beartooth Electric Coop., Inc.	$ 263,244		$ 279,450	
Chicago, Burlington & Quincy R. R. Co.				
Fromberg Branch	736,014		702,738	
Glacier Pipeline	----------		352,214	
Interstate Oil Pipe Line Co.				
(Humble Pipeline Co.)	895,457		886,785	
Montana-Dakota Utilities Co.	1,699,560		1,794,074	
Montana Power Company	1,318,638		1,355,469	
Mountain States Tel. & Tel. Co.	463,464		537,806	
Northern Pacific Rwy. Co.				
Rocky Fork Branch	1,124,528		982,720	
Clark's Fork Branch	556,700		487,001	
Shoshone Pipelines Ltd.	----------		98,679	
Treasure State Utilities Corp.	7,373		23,652	
Western Union Telegraph Co.	8,668		8,684	
Yellowstone Valley Electric Coop., Inc.	15,528		16,690	
		$ 7,089,174		$ 7,525,962
CARTER				
Butte Pipe Line Company	$1,528,839		$1,516,390	
Ekalaka Telephone Company	22,240		29,454	
Mountain States Tel. & Tel. Co.	----------		12,060	
Southeast Electric Coop., Inc.	460,056		473,334	
Tongue River Electric Coop., Inc.	4,420		4,628	
		$ 2,015,555		$ 2,035,866
CASCADE				
American Tel. & Tel. Co.	$ 173,649		$ 194,129	
Chicago, Milwaukee, St. Paul & Pac. R. R.				
Lewistown-Great Falls Branch	345,927		335,469	
Great Falls-Agawam Branch	156,178		151,404	
Great Falls-Vaughn Branch (Jt.)	109,868		106,534	
Vaughn to Dracut Branch (Jt.)	45,303		43,920	
Fergus Electric Coop., Inc.	17,036		17,826	
Frontier Airlines, Inc.	11,474		10,408	
Glacier Pipeline	----------		231,172	
Great Northern Rwy. Co.				
Havre to Butte Line	2,472,696		2,192,367	
Gerber to Brown Spur	84,398		74,848	
Shelby to Billings Branch	1,830,647		1,626,171	
Vaughn Junction to Emerson Junction (Jt. Section)	105,879		93,907	
Vaughn Junction to Dracut Junction (Jt. Section)	48,733		43,337	
Vaughn Branch	323,116		286,556	
Montana Power Company	4,125,779		4,458,010	
Mountain States Tel. & Tel. Co.	3,401,883		4,003,003	
Northwest Airlines, Inc.	174,602		211,410	
Phillips Petroleum Co.	67,231		67,995	
Sun River Electric Coop., Inc.	192,138		193,600	
Three Rivers Rural Telephone Coop., Inc.	226,221		264,268	
Western Airlines, Inc.	328,714		389,749	
Western Union Telegraph Co.	16,984		17,017	
West Coast Airlines	4,986		8,726	
Yellowstone Pipe Line Co.	312,105		318,810	
		$ 14,575,547		$ 15,340,636

PUBLIC UTILITY VALUES ALLOCATED TO COUNTIES BY THE STATE BOARD OF EQUALIZATION FOR THE YEARS 1961 AND 1962

	1961	County Total	1962	County Total
CHOUTEAU				
Chicago, Milwaukee, St. Paul & Pac. R. R. Co.				
Lewistown-Great Falls Branch	$1,071,989		$1,039,582	
Fergus Electric Coop., Inc.	3,451		4,335	
Glacier Pipeline	----		117,406	
Great Northern Rwy. Co.				
Havre to Butte Line	2,719,860		2,409,808	
Hill County Electric Coop., Inc.	421,863		400,059	
Montana Power Company	1,147,030		1,209,517	
Mountain States Tel. & Tel. Co.	404,516		471,674	
Sun River Electric Coop., Inc.	165,423		161,843	
Three Rivers Rural Telephone Coop., Inc.	110,782		112,181	
Triangle Telephone Assn., Inc.	223,052		300,735	
Western Union Telegraph Co.	9,519		9,538	
		$ 6,277,485		$ 6,236,678
CUSTER				
American Tel. & Tel. Co.	$ 161,803		$ 180,825	
Cenex Pipeline Co.	427,559		393,858	
Chicago, Milwaukee, St. Paul & Pac. R. R. Co.				
Main Line	1,376,467		1,333,101	
Frontier Airlines, Inc.	11,235		10,319	
McCone Electric Coop., Inc.	26,068		30,203	
Mid-Rivers Telephone Coop., Inc.	12,007		18,754	
Mid-Yellowstone Electric Coop., Inc.	10,597		11,095	
Montana-Dakota Utilities Co.	1,381,709		1,430,083	
Mountain States Tel. & Tel. Co.	396,648		429,065	
Northern Pacific Rwy. Co.				
Main Line	1,654,314		1,423,318	
Range Telephone Coop., Inc.	3,232		4,532	
Southeast Electric Coop., Inc.	23,862		24,007	
Tongue River Electric Coop., Inc.	285,813		302,241	
Western Union Telegraph Co.	16,941		16,975	
		$ 5,788,255		$ 5,608,376
DANIELS				
Great Northern Rwy. Co.				
Plentywood West Branch	$ 466,997		$ 413,308	
Scobey-Opheim Line	794,012		703,968	
Minneapolis, St. Paul & S. Ste. Marie R. R. Co.				
Soo Line Railroad Co.	----		11,990	
Flaxton Branch	14,106		----	
Montana-Dakota Utilities Co.	157,661		210,501	
Mountain States Tel. & Tel. Co.	41,610		46,463	
Nemont Telephone Coop., Inc.	241,736		257,533	
Northern Electric Coop., Inc.	195,194		191,930	
Sheridan County Electric Coop., Inc.	191,267		194,676	
		$ 2,102,583		$ 2,030,369

PUBLIC UTILITY VALUES ALLOCATED TO COUNTIES BY THE STATE BOARD OF EQUALIZATION FOR THE YEARS 1961 AND 1962

	1961	County Total	1962	County Total
DAWSON				
American Tel. & Tel. Co.	$ 173,429		$ 193,749	
Butte Pipe Line Co.	818,399		771,420	
Cenex Pipe Line Co.	417,182		384,301	
Frontier Airlines, Inc.	10,425		9,700	
Goldenwest Electric Coop., Inc.	31,175		51,407	
Great Northern Rwy. Co.				
Newlon West Branch	92,712		82,240	
Lower Yellowstone Electric Coop., Inc.	31,617		38,336	
McCone Electric Coop., Inc.	488,441		523,304	
Mid-Rivers Telephone Coop., Inc.	204,857		263,940	
Montana-Dakota Utilities Co.	1,725,309		1,801,727	
Mountain States Tel. & Tel. Co.	324,590		390,624	
Northern Pacific Rwy. Co.				
Main Line	1,816,424		1,564,987	
Glendive East Line	544,693		620,238	
Redwater Branch	727,649		636,156	
Tongue River Electric Coop., Inc.	9,112		9,541	
Western Union Telegraph Company	16,106		16,136	
		$ 7,432,120		$ 7,357,806
DEER LODGE				
Butte, Anaconda & Pacific Rwy. Co.				
Main Line	$ 352,535		$ 413,103	
Main Line Spurs	309,703		361,725	
Brown Spur	32,610		38,123	
Mill Creek Slime Spur	38,663		45,240	
Chicago, Milwaukee, St. Paul & Pac. R. R. Co.				
Main Line	365,059		353,565	
Montana Power Company	1,323,014		1,399,190	
Mountain States Tel. & Tel. Co.	377,178		424,289	
Northern Pacific Rwy. Co.				
Montana Union Line	516,905		451,617	
Southern Montana Telephone Co.	1,147		1,415	
Vigilante Electric Coop., Inc.	12,440		13,642	
Western Union Telegraph Co.	2,138		2,141	
		$ 3,331,392		$ 3,504,050
FALLON				
Butte Pipe Line Co.	$1,214,596		$1,175,923	
Chicago, Milwaukee, St. Paul & Pac. R. R. Co.				
Main Line	1,024,298		992,045	
Ekalaka Telephone Company	3,336		1,698	
Goldenwest Electric Coop., Inc.	33,128		53,562	
Mid-Rivers Telephone Coop., Inc.	68,124		83,277	
Montana-Dakota Utilities Co.	2,839,634		2,999,621	
Mountain States Tel. & Tel. Co.	126,562		141,078	
Southeast Electric Coop., Inc.	291,920		291,117	
Tongue River Electric Coop., Inc.	2,652		2,777	
		$ 5,604,250		$ 5,741,098

PUBLIC UTILITY VALUES ALLOCATED TO COUNTIES BY THE STATE BOARD OF EQUALIZATION FOR THE YEARS 1961 AND 1962

	1961	County Total	1962	County Total
FERGUS				
Chicago, Milwaukee, St. Paul & Pac. R. R. Co.				
Harlowton-Lewistown Branch	$ 585,101		$ 567,494	
Lewistown-Great Falls Branch (Jt.)	115,976		112,427	
Lewistown-Great Falls Branch	659,740		639,793	
Lewistown-Winnett Branch	493,273		478,297	
Lewistown-Winifred Branch	452,861		439,112	
Roy Branch	230,278		223,287	
Fergus Electric Coop., Inc.	654,511		727,554	
Frontier Airlines	10,885		9,774	
Glacier Pipeline	----		134,138	
Great Northern Rwy. Co.				
Shelby to Billings Line	140,598		124,664	
Moccasin Branch	316,557		280,598	
Spring Creek to Lewistown (Jt. Section)	117,265		104,004	
Hill County Electric Coop., Inc.	5,294		5,163	
Mid-Rivers Telephone Cooperative	----		155,330	
Montana Power Company	847,632		923,560	
Mountain States Tel. & Tel. Co.	680,667		837,991	
Triangle Telephone Coop. Assn., Inc.	82,046		115,840	
Western Union Telegraph Co.	1,569		1,571	
		$ 5,394,253		$ 5,880,597
FLATHEAD				
Flathead Electric Coop., Inc.	$ 647,635		$ 673,373	
Glacier County Electric Coop., Inc.	7,803		8,252	
Great Northern Rwy. Co.				
Main Line	4,617,945		4,091,941	
Kalispell Branch	381,899		338,672	
Logging Spur—Kalispell to Somers	54,004		47,516	
Lincoln Electric Coop., Inc.	70,440		74,740	
Mountain States Tel. & Tel. Co.	78,105		86,244	
Pacific Power & Light Co.	3,845,468		4,374,464	
Western Union Telegraph Co.	7,532		7,550	
West Coast Airlines	9,611		16,688	
		$ 9,720,442		$ 9,719,440
GALLATIN				
American Tel. & Tel. Co.	$ 242,472		$ 271,299	
Chicago, Milwaukee, St. Paul & Pac. R. R. Co.				
Main Line	1,075,437		1,041,572	
Three Forks-Bozeman Branch	355,849		343,005	
Bozeman North Branch	227,022		222,036	
Belgrade Branch	48,072		46,140	
Gallatin Gateway Branch	45,755		44,285	
Montana Power Company	2,283,821		2,380,479	
Mountain States Tel. & Tel. Co.	1,146,151		1,326,145	
Northern Pacific Rwy. Co.				
Main Line	2,272,898		1,961,689	
Butte Line	682,822		596,867	
Red Bluff Line	20,220		17,680	
Camp Creek Branch	157,889		137,943	
Northwest Airlines, Inc.	123,664		104,202	
Oregon Short Line R. R. Co.				
Yellowstone Branch	78,952		76,189	
Park Electric Coop., Inc.	33,317		35,518	
Vigilante Electric Coop., Inc.	2,916		2,592	
Western Union Telegraph Co.	22,608		22,651	
Yellowstone Pipe Line Co.	732,051		749,350	
		$ 9,551,916		$ 9,379,642

PUBLIC UTILITY VALUES ALLOCATED TO COUNTIES BY THE STATE BOARD OF EQUALIZATION FOR THE YEARS 1961 AND 1962

	1961	County Total	1962	County Total
GARFIELD				
Continental Pipe Line Company	$ 4,247		$	
Glacier Pipeline			6,480	
McCone Electric Coop., Inc.	576,077		602,058	
Mid-Rivers Telephone Coop., Inc.	127,631		238,662	
Mountain States Tel. & Tel. Co.	14,220		16,200	
		$ 722,145		$ 863,400
GLACIER				
Glacier County Electric Coop., Inc.	1,088,061		1,276,010	
Glacier Pipeline			596,246	
Great Northern Rwy. Co.				
Main Line	3,195,866		2,832,867	
Montana Power Company	1,199,045		2,072,024	
Mountain States Tel. & Tel. Co.	340,412		388,265	
Northern Telephone Coop., Inc.	89,664		90,047	
Phillips Petroleum Co.	54,072		54,675	
Texas Pipe Line Co.	190,785		174,651	
Western Union Telegraph Co.	4,684		4,693	
West Coast Airlines	9,656		16,739	
		$ 6,172,245		$ 7,506,217
GOLDEN VALLEY				
Chicago, Milwaukee, St. Paul & Pac. R. R. Co.				
Main Line	$ 802,425		$ 777,160	
Fergus Electric Coop., Inc.	93,246		91,831	
Glacier Pipeline			247,126	
Great Northern Rwy. Co.				
Shelby to Billings Branch	1,322,932		1,172,995	
Montana Power Company	450,827		483,963	
Mountain States Tel. & Tel. Co.	93,639		107,646	
Western Union Telegraph Co.	2,324		2,328	
		$ 2,765,393		$ 2,883,049
GRANITE				
American Tel. & Tel. Co.	$ 197,343		$ 220,526	
Blackfoot Telephone Coop., Inc.	5,581		5,923	
Chicago, Milwaukee, St. Paul & Pac. R. R. Co.				
Main Line	770,160		745,910	
Missoula Electric Coop., Inc.	25,020		26,207	
Montana Power Company	1,076,399		1,129,955	
Mountain States Tel. & Tel. Co.	185,830		219,476	
Northern Pacific Rwy. Co.				
Main Line	1,112,414		964,092	
Philipsburg Branch	425,089		371,489	
Western Union Telegraph Co.	10,285		10,305	
Yellowstone Pipe Line Company	468,540		479,500	
		$ 4,276,661		$ 4,173,383

PUBLIC UTILITY VALUES ALLOCATED TO COUNTIES BY THE STATE BOARD OF EQUALIZATION FOR THE YEARS 1961 AND 1962

	1961	County Total	1962	County Total
HILL				
Frontier Airlines	$ 11,093		$ 9,966	
Great Northern Rwy. Co.				
Main Line	2,742,568		2,448,857	
Havre to Butte Line	766,609		679,699	
Hill County Electric Coop., Inc.	831,969		815,856	
Montana Power Company	1,318,236		1,372,879	
Mountain States Tel. & Tel. Co.	422,675		469,168	
Triangle Telephone Assn., Inc.	377,840		502,202	
Western Union Telegraph Co.	4,605		4,613	
		$ 6,475,595		$ 6,303,240
JEFFERSON				
American Tel. & Tel. Co.	$ 236,749		$ 264,461	
Chicago, Milwaukee, St. Paul & Pac. R. R. Co.				
Main Line	722,369		699,625	
Great Northern Rwy. Co.				
Havre to Butte Line	2,044,348		1,811,218	
Montana Power Company	1,611,975		1,711,788	
Mountain States Tel. & Tel. Co.	389,252		459,001	
Northern Pacific Rwy. Co.				
Main Line	71,555		61,742	
Butte Line	1,418,752		1,240,157	
Ruby Valley Branch	179,556		156,924	
Vigilante Electric Coop., Inc.	----------		75,684	
Western Union Telegraph Co.	5,578		5,589	
Yellowstone Pipe Line Co.	114,399		117,075	
		$ 6,794,533		$ 6,603,264
JUDITH BASIN				
Chicago, Milwaukee, St. Paul & Pac. R. R. Co.				
Harlowton-Lewistown Br.	$ 123,638		$ 119,918	
Lewistown-Great Falls Br.	160,476		155,624	
Fergus Electric Coop., Inc.	181,427		182,644	
Glacier Pipeline	----------		533,698	
Great Northern Rwy. Co.				
Shelby to Billings Branch	2,779,584		2,464,553	
Moccasin Branch	187,533		166,289	
Montana Power Company	664,324		769,458	
Mountain States Tel. & Tel. Co.	261,174		317,810	
Sun River Electric Coop., Inc.	4,395		4,241	
Three Rivers Telephone Coop., Inc.	69,255		70,498	
Western Union Telegraph Co.	2,224		2,228	
		$ 4,434,030		$ 4,786,961
LAKE				
Blackfoot Telephone Coop., Inc.	$ 71,085		$ 98,006	
Missoula Electric Coop., Inc.	16,424		18,122	
Montana Power Company	711,512		781,972	
Mountain States Tel. & Tel. Co.	91,083		101,276	
Northern Pacific Rwy. Co.				
Evaro Hill Line	416,861		364,428	
Polson Branch	591,420		517,040	
Pacific Power and Light Co.	714,324		820,560	
Western Union Telegraph Co.	5,382		5,392	
Yellowstone Pipe Line Co.	152,532		156,100	
		$2,770,623		$ 2,862,896

PUBLIC UTILITY VALUES ALLOCATED TO COUNTIES BY THE STATE BOARD OF EQUALIZATION FOR THE YEARS 1961 AND 1962

	1961	County Total	1962	County Total
LEWIS AND CLARK				
American Tel. & Tel. Co.	$ 708,710		$ 800,286	
Great Northern Rwy. Co.				
Havre to Butte Line	2,059,544		1,825,310	
Vaughn Branch	299,569		265,672	
Havre to Butte Line (Jt. Section)	627		556	
Montana Power Company	4,004,654		4,139,188	
Mountain States Tel. & Tel. Co.	1,303,939		1,528,233	
Northern Pacific Rwy. Co.				
Main Line	1,306,152		1,129,750	
Northwest Airlines, Inc.	125,222		104,202	
Sun River Electric Coop., Inc.	112,448		119,583	
Three Rivers Rural Telephone Coop., Inc.	67,517		68,446	
Vigilante Electric Coop., Inc.	13,945		13,011	
Western Air Lines, Inc.	146,783		139,965	
Western Union Telegraph Co.	33,505		33,569	
Yellowstone Pipe Line Co.	550,753		562,675	
		$ 10,733,368		$ 10,730,446
LIBERTY				
Great Northern Rwy. Co.				
Main Line	$1,154,048		$1,023,188	
Hill County Electric Coop., Inc.	119,612		158,892	
Marias River Electric Coop., Inc.	107,062		110,024	
Montana Power Company	806,591		825,573	
Mountain States Tel. & Tel. Co.	18,506		21,081	
Northern Telephone Coop., Inc.	24,210		24,210	
Sun River Electric Coop., Inc.	2,410		2,325	
Three Rivers Telephone Coop., Inc.	8,564		8,627	
Triangle Telephone Assn., Inc.	100,398		137,473	
		$ 2,341,401		$ 2,311,393
LINCOLN				
Flathead Electric Coop., Inc.	$ 41,263		$ 43,290	
Great Northern Rwy. Co.				
Main Line	5,320,083		4,711,430	
Lincoln Electric Coop., Inc.	219,752		234,485	
Northern Lights, Inc.	98,501		102,833	
Western Union Telegraph Co.	9,365		9,382	
		$ 5,688,964		$ 5,101,420
MADISON				
American Tel. & Tel. Co.	$ 64,926		$ 72,554	
Chicago, Milwaukee, St. Paul & Pac. R. R. Co.				
Main Line	270,454		261,937	
Montana Power Company	644,247		691,942	
Mountain States Tel. & Tel. Co.	284,470		328,577	
Northern Pacific Rwy. Co.				
Ruby Valley Branch	697,709		609,767	
Red Bluff Branch	213,156		186,389	
Oregon Short Line R. R. Co.				
Main Line	142,786		137,852	
Vigilante Electric Coop., Inc.	139,003		124,990	
Western Union Telegraph Co.	1,327		1,330	
		$ 2,458,078		$ 2,415,338

PUBLIC UTILITY VALUES ALLOCATED TO COUNTIES BY THE STATE BOARD OF EQUALIZATION FOR THE YEARS 1961 AND 1962

	1961	County Total	1962	County Total
McCONE				
McCone Electric Coop., Inc.	$ 649,038		$ 669,890	
Mid-Rivers Telephone Coop., Inc.	245,134		283,593	
Montana-Dakota Utilities Co.	234,020		246,189	
Mountain States Tel. & Tel. Co.	15,132		17,106	
Northern Pacific Rwy. Co.				
Redwater Branch	505,385		441,827	
Valley County Electric Coop., Inc.	10,675		10,593	
		$ 1,659,384		$ 1,669,198
MEAGHER				
Chicago, Milwaukee, St. Paul & Pac. R. R. Co.				
Main Line	$1,320,400		$1,278,645	
Ringling Branch	33,297		32,270	
Fergus Electric Coop., Inc.	19,651		19,250	
Montana Power Company	374,136		392,581	
Mountain States Tel. & Tel. Co.	71,483		111,027	
Vigilante Electric Coop., Inc.	6,797		6,042	
		$ 1,825,764		$ 1,839,815
MINERAL				
American Tel. & Tel. Co.	$ 511,930		$ 572,535	
Chicago, Milwaukee, St. Paul & Pac. R. R. Co.				
Main Line	2,138,217		2,070,890	
Missoula Electric Coop., Inc.	40,276		43,673	
Montana Power Company	191,169		208,009	
Mountain States Tel. & Tel. Co.	141,189		162,802	
Northern Pacific Rwy. Co.				
St. Regis Line	1,464,035		1,279,951	
Coeur d'Alene Branch	321,614		281,141	
Western Union Telegraph Co.	14,858		14,886	
		$ 4,823,288		$ 4,633,887
MISSOULA				
American Tel. & Tel. Co.	$ 418,065		$ 467,011	
Blackfoot Telephone Coop., Inc.	35,322		42,288	
Chicago, Milwaukee, St. Paul & Pac. R. R. Co.				
Main Line	1,525,188		1,477,269	
Big Blackfoot Branch	357,845		346,907	
Missoula Electric Coop., Inc.	393,382		428,763	
Montana Power Company	3,814,003		3,998,878	
Mountain States Tel. & Tel. Co.	1,821,095		2,131,377	
Northern Pacific Rwy. Co.				
Main Line	1,491,158		1,294,319	
Evaro Hill Line	565,670		494,519	
St. Regis Line	797,305		696,816	
Bitter Root Branch	409,658		358,191	
Northwest Airlines	133,874		193,533	
Western Union Telegraph Co.	24,385		24,436	
Yellowstone Pipe Line Co.	794,124		812,700	
		$ 12,581,074		$ 12,767,007

PUBLIC UTILITY VALUES ALLOCATED TO COUNTIES BY THE STATE BOARD OF EQUALIZATION FOR THE YEARS 1961 AND 1962

	1961	County Total	1962	County Total
MUSSELSHELL				
Chicago, Milwaukee, St. Paul & Pac. R. R. Co.				
Main Line	$1,510,004		$1,462,461	
Crude Oil Pipeline, Inc.	29,600		20,720	
Fergus Electric Coop., Inc.	215,624		211,730	
Glacier Pipeline	...		856,834	
Montana Power Company	273,252		314,579	
Mountain States Tel. & Tel. Co.	114,155		179,911	
Yellowstone Valley Electric Coop., Inc.	387		413	
		$ 2,143,022		$ 3,046,648
PARK				
American Tel. & Tel. Co.	$ 144,482		$ 161,535	
Montana Power Company	1,015,460		1,057,757	
Mountain States Tel. & Tel. Co.	651,457		779,755	
Northern Pacific Rwy. Co.				
Main Line	1,345,287		1,167,763	
Shields River Branch	421,096		368,199	
Park Branch	980,207		856,524	
Park Electric Coop., Inc.	350,420		379,453	
Western Union Telegraph Co.	13,942		13,968	
Yellowstone Pipe Line Company	531,929		544,311	
		$ 5,454,280		$ 5,329,265
PETROLEUM				
Chicago, Milwaukee, St. Paul & Pac. R. R. Co.				
Lewistown-Winnett Branch	$ 134,923		$ 130,826	
Continental Pipe Line Co.	111,342		...	
Fergus Electric Coop., Inc.	135,614		133,036	
Glacier Pipeline	...		147,054	
McCone Electric Coop., Inc.	79,586		81,496	
Mid-Rivers Telephone Co.	...		105,028	
Mountain States Tel. & Tel. Co.	4,108		4,680	
Montana Power Company	2,011		2,011	
		$ 467,584		$ 604,131
PHILLIPS				
Big Flat Electric Coop., Inc.	$ 569,452		$ 586,400	
Great Northern Rwy. Co.				
Main Line	2,307,324		2,045,692	
Saco Northwest Line	1,029,080		913,178	
Mid-Rivers Telephone Cooperative, Inc.	...		3,235	
Montana-Dakota Utilities Co.	1,236,021		1,305,847	
Montana Power Company	336,997		349,763	
Mountain States Tel. & Tel. Co.	207,133		236,103	
Triangle Telephone Coop., Inc.	170,728		230,324	
Valley Electric Coop., Inc.	6,480		6,417	
Valley Rural Telephone Coop., Assn., Inc.	4,268		5,926	
Western Union Telegraph Co.	6,474		6,487	
		$ 5,873,957		$ 5,689,372

PUBLIC UTILITY VALUES ALLOCATED TO COUNTIES BY THE STATE BOARD OF EQUALIZATION FOR THE YEARS 1961 AND 1962

	1961	County Total	1962	County Total
PONDERA				
American Tel. & Tel. Co.	$ 83,107		$ 92,859	
Glacier Electric Coop., Inc.	68,379		81,198	
Glacier Pipeline			406,012	
Great Northern Rwy. Co.				
Shelby to Billings Branch	1,309,691		1,159,457	
Marias River Electric Coop., Inc.	3,468		3,563	
Montana Power Company	1,290,226		1,278,143	
Mountain States Tel. & Tel. Co.	369,547		427,785	
Phillips Petroleum Company	213,882		216,655	
Sun River Electric Coop., Inc.	371,978		364,250	
Three Rivers Telephone Coop., Inc.	101,051		101,924	
Western Union Telegraph Co.	2,257		2,260	
		$ 3,813,586		$ 4,134,106
POWDER RIVER				
Mountain States Tel. & Tel. Co.	$ 36,205		$ 42,030	
Range Telephone Coop., Inc.	47,872		67,106	
Southeast Electric Coop., Inc.	22,286		22,954	
Tongue River Electric Coop., Inc.	506,915		537,671	
		$ 613,278		$ 669,761
POWELL				
American Tel. & Tel. Co.	$ 267,210		$ 298,719	
Blackfoot Telephone Coop., Inc.	83,798		107,272	
Chicago, Milwaukee, St. Paul & Pac. R. R. Co.				
Main Line	941,422		911,780	
Big Blackfoot Branch	12,879		12,485	
Missoula Electric Coop., Inc.	205,784		217,425	
Montana Power Company	2,067,858		2,102,193	
Mountain States Tel. & Tel. Co.	306,120		386,939	
Northern Pacific Rwy. Co.				
Main Line	1,787,979		1,542,800	
Montana Union Line	674,188		589,918	
Western Union Telegraph Co.	20,840		20,883	
Yellowstone Pipe Line Co.	640,566		655,550	
		$ 7,008,644		$ 6,845,964
PRAIRIE				
American Tel. & Tel. Co.	$ 114,274		$ 127,801	
Butte Pipe Line Company	46,681		36,600	
Cenex Pipeline Co.	282,677		260,395	
Chicago, Milwaukee, St. Paul & Pac. R. R. Co.				
Main Line	1,243,243		1,204,098	
McCone Electric Coop., Inc.	105,287		107,864	
Mid-Rivers Telephone Coop., Inc.	44,715		76,288	
Montana-Dakota Utilities Co.	667,825		698,510	
Mountain States Tel. & Tel. Co.	103,225		117,419	
Northern Pacific Rwy. Co.				
Main Line	1,173,827		1,012,854	
Tongue River Electric Coop., Inc.	155,358		166,824	
Western Union Telegraph Co.	11,227		11,249	
		$ 3,948,339		$ 3,819,902

PUBLIC UTILITY VALUES ALLOCATED TO COUNTIES BY THE STATE BOARD OF EQUALIZATION FOR THE YEARS 1961 AND 1962

	1961	County Total	1962	County Total
RAVALLI				
Missoula Electric Coop., Inc.	$ 13,960		$ 15,674	
Montana Power Company	1,140,438		1,184,234	
Mountain States Tel. & Tel. Co.	556,430		641,924	
Northern Pacific Rwy. Co.				
Bitterroot Branch	742,681		648,086	
Bitterroot Branch Extension	324,079		283,202	
Western Union Telegraph Co.	1,891		1,895	
		$ 2,779,479		$ 2,775,015
RICHLAND				
Butte Pipe Line Co.	$ 438,655		$ 420,550	
Cenex Pipeline Co.	347,390		320,007	
Frontier Airlines, Inc.	17,163		15,554	
Great Northern Rwy. Co.				
Snowden to Sidney Branch	209,534		185,270	
Newlon West Branch	568,441		504,231	
Lower Yellowstone Rural Electric Assn., Inc.	652,946		775,940	
McCone Electric Coop., Inc.	58,921		79,376	
Mid-Rivers Telephone Coop., Inc.	158,525		204,132	
Montana-Dakota Utilities Co.	1,038,464		1,080,035	
Mountain States Tel. & Tel. Co.	316,280		367,099	
Northern Pacific Rwy. Co.				
Glendive East Line	635,745		723,780	
Western Union Telegraph Co.	4,409		4,419	
		$ 4,446,473		$ 4,680,393
ROOSEVELT				
Butte Pipe Line Company	$ 170,234		$ 163,280	
Frontier Airlines, Inc.	10,537		9,966	
Great Northern Rwy. Co.				
Main Line	4,116,833		3,650,014	
Bainville Branch	522,116		462,933	
Snowden-Sidney Branch	32,867		29,553	
Lower Yellowstone Rural Electric Assn., Inc.	26,086		29,987	
McCone Electric Coop., Inc.	3,567		3,563	
Mid-Rivers Telephone Coop., Inc.	11,620		14,511	
Montana-Dakota Utilities Co.	917,694		972,502	
Mountain States Tel. & Tel. Co.	324,784		387,032	
Nemont Telephone Coop., Inc.	214,151		227,024	
Northern Electric Coop., Inc.	153,293		133,100	
Sheridan County Electric Coop., Inc.	424,872		439,178	
Valley County Electric Coop., Inc.	33,485		33,159	
Valley Rural Telephone Coop., Assn., Inc.	297		363	
Western Union Telegraph Co.	129		129	
		$ 6,962,565		$ 6,556,294

PUBLIC UTILITY VALUES ALLOCATED TO COUNTIES BY THE STATE BOARD OF EQUALIZATION FOR THE YEARS 1961 AND 1962

	1961	County Total	1962	County Total
ROSEBUD				
American Tel. & Tel. Co	$ 169,535		$ 189,432	
Cenex Pipeline Co.	419,165		386,126	
Chicago, Milwaukee, St. Paul & Pac. R. R. Co.				
Main Line	2,474,942		2,397,011	
Crude Oil Pipeline, Inc.	169,900		118,930	
Glacier Pipeline			113,934	
McCone Electric Coop., Inc.	38,703		39,256	
Mid-Yellowstone Electric Coop., Inc.	220,117		223,700	
Montana-Dakota Utilities Co.	917,368		960,828	
Montana Power Company	91,519		105,978	
Mountain States Tel. & Tel. Co.	191,101		233,691	
Northern Pacific Rwy. Co.				
Main Line	1,722,362		1,485,971	
Rosebud Branch	547,264		478,387	
Range Telephone Coop., Inc.	56,437		79,322	
Tongue River Electric Coop., Inc.	218,683		241,142	
Western Union Telegraph Co.	18,972		19,008	
		$ 7,256,068		$ 7,072,716
SANDERS				
Blackfoot Telephone Coop., Inc.	$ 12,678		$ 17,505	
Flathead Electric Coop., Inc.	3,087		3,231	
Montana Power Company	883,961		951,851	
Mountain States Tel. & Tel. Co.	380,468		433,707	
Northern Lights, Inc.	321,430		329,931	
Northern Pacific Rwy. Co.				
Main Line	3,357,148		2,896,600	
Evaro Hill Line	990,752		866,135	
St. Regis Line	389,029		339,998	
Polson Branch	63,633		55,631	
Western Union Telegraph Co.	29,379		29,437	
Yellowstone Pipe Line Co.	1,457,946		1,492,050	
		$ 7,889,511		$ 7,416,076
SHERIDAN				
Great Northern Rwy. Co.				
Bainville Branch	$ 717,472		$ 635,011	
Plentywood West Branch	563,747		499,769	
Minneapolis, St. Paul & S. Ste. Marie R. R. Co.				
Flaxton Branch (Soo Line Railroad Co.)	100,688		85,586	
Montana-Dakota Utilities Co.	508,771		489,288	
Mountain States Tel. & Tel. Co.	132,558		156,664	
Nemont Telephone Coop., Inc.	307,627		324,484	
Sheridan County Electric Coop., Inc.	522,871		536,326	
		$ 2,853,734		$ 2,727,128

PUBLIC UTILITY VALUES ALLOCATED TO COUNTIES BY THE STATE BOARD OF EQUALIZATION FOR THE YEARS 1961 AND 1962

	1961	County Total	1962	County Total
SILVER BOW				
American Tel. & Tel. Co.	$ 311,376		$ 347,943	
Butte, Anaconda and Pacific Rwy. Co.				
Main Line	563,877		660,109	
Main Line Spurs	36,430		42,649	
Butte Hill Lines	198,113		231,526	
Rocker Siding	25		29	
Chicago, Milwauke, St. Paul & Pac. R. R. Co.				
Main Line	1,028,699		996,309	
Great Northern Rwy. Co.				
Havre To Butte Line	354,365		314,191	
Montana Power Company	3,280,085		3,372,833	
Mountain States Tel. & Tel. Co.	1,605,487		1,745,222	
Northern Pacific Rwy. Co.				
Butte Line	337,915		295,118	
Montana Union Line	628,196		549,267	
Northwest Airlines, Inc.	122,933		104,202	
Oregon Short Line R. R. Co.				
Main Line	649,604		624,653	
Southern Montana Telephone Co.	629		844	
Vigilante Electric Coop., Inc.	70,883		64,415	
Western Airlines, Inc.	222,313		307,776	
Western Union Telegraph Co.	16,058		16,091	
		$ 9,426,988		$ 9,673,177
STILLWATER				
American Tel. & Tel. Co.	$ 156,004		$ 174,414	
Beartooth Electric Coop., Inc.	239,154		255,396	
Fergus Electric Coop., Inc.	8,909		9,435	
Montana-Dakota Utilities Co.	21,333		21,471	
Montana Power Company	689,059		725,814	
Mountain States Tel. & Tel. Co.	194,630		223,251	
Northern Pacific Rwy. Co.				
Main Line	1,488,337		1,280,479	
Lake Basin Branch	217,723		190,190	
Treasure State Utilities Corp.	37,572		120,528	
Western Union Telegraph Co.	11,804		11,827	
Yellowstone Pipe Line Co.	534,204		546,700	
Yellowstone Valley Electric Coop., Inc.	51,657		55,247	
		$ 3,650,386		$ 3,614,752
SWEET GRASS				
American Tel. & Tel. Co.	$ 143,838		$ 160,757	
Beartooth Electric Coop., Inc.	28,863		30,813	
Montana Power Company	912,537		949,726	
Mountain States Tel. & Tel. Co.	83,620		95,249	
Northern Pacific Rwy. Co.				
Main Line	1,449,189		1,250,356	
Park Electric Coop., Inc.	169,890		206,199	
Treasure State Utilities Corp.			69,720	
Western Union Telegraph Co.	11,587		11,610	
Yellowstone Pipe Line	597,623		611,100	
		$ 3,397,147		$ 3,385,530

PUBLIC UTILITY VALUES ALLOCATED TO COUNTIES BY THE STATE BOARD OF EQUALIZATION FOR THE YEARS 1961 AND 1962

	1961	County Total	1962	County Total
TETON				
American Tel. & Tel. Co.	$ 74,212		$ 82,938	
Chicago, Milwaukee, St. Paul & Pac. R. R. Co.				
Great Falls-Agawam Branch	262,481		254,528	
Great Falls-Agawam Joint	62,157		60,285	
Glacier Pipeline	----------		154,912	
Great Northern Rwy. Co.				
Shelby to Billings Branch	1,040,199		922,306	
Power Branch	1,042,966		924,280	
Eastham Junction to Chouteau (Jt. Sect.)	64,126		56,955	
Montana Power Company	1,485,412		1,518,484	
Mountain States Tel. & Tel. Co.	266,781		308,450	
Phillips Petroleum Co.	106,235		107,415	
Sun River Electric Coop., Inc.	469,454		504,928	
Three Rivers Rural Telephone Coop., Inc.	268,192		274,513	
Western Union Telegraph Co.	1,845		1,848	
		$ 5,144,060		$ 5,171,842
TOOLE				
American Tel. & Tel. Co.	$ 132,713		$ 148,292	
Glacier County Electric Coop., Inc.	50,045		61,616	
Glacier Pipeline	----------		7,614	
Great Northern Rwy. Co.				
Main Line	2,091,741		1,855,512	
Shelby to Billings Branch	455,269		403,391	
Sweet Grass Branch	849,873		753,392	
Marias River Electric Coop., Inc.	745,765		753,249	
Montana Power Company	2,247,498		2,300,630	
Mountain States Tel. & Tel. Co.	211,828		242,818	
Northern Telephone Association	245,057		244,987	
Sun River Electric Coop., Inc.	5,175		4,993	
Texas Pipe Line Company	89,964		82,522	
Three Rivers Rural Telephone Coop., Inc.	18,182		18,266	
Western Union Telegraph Co.	2,850		2,855	
		$ 7,145,960		$ 6,880,137
TREASURE				
American Tel. & Tel. Co.	$ 110,030		$ 122,884	
Cenex Pipeline Co.	271,860		250,432	
Crude Oil Pipeline, Inc.	13,100		9,170	
Fergus Electric Coop., Inc.	256		250	
Mid-Yellowstone Electric Coop., Inc.	128,340		134,893	
Montana-Dakota Utilities Co.	96,900		102,559	
Mountain States Tel. & Tel. Co.	53,562		61,020	
Northern Pacific Rwy. Co.				
Main Line	1,075,883		928,342	
Western Union Telegraph Co.	12,077		12,100	
Yellowstone Valley Electric Coop., Inc.	861		920	
		$ 1,762,869		$ 1,622,570

PUBLIC UTILITY VALUES ALLOCATED TO COUNTIES BY THE STATE BOARD OF EQUALIZATION FOR THE YEARS 1961 AND 1962

	1961	County Total	1962	County Total
VALLEY				
Big Flat Electric Coop., Inc.	$ 17,914		$ 17,716	
Frontier Airlines, Inc.	11,172		12,030	
Great Northern Rwy. Co.				
Main Line	3,469,131		3,070,742	
Scobey-Opheim Line	343,147		304,233	
Montana-Dakota Utilities Co.	1,737,774		1,835,099	
Montana Power Company	463,329		493,959	
Mountain States Tel. & Tel. Co.	602,178		682,036	
Nemont Telephone Coop., Inc.	158,696		164,600	
Northern Electric Coop., Inc.	561,027		587,860	
Valley County Electric Coop., Inc.	431,577		430,932	
Valley Rural Telephone Coop., Assn.	205,157		312,452	
Western Union Telegraph Company	5,828		5,839	
		$ 8,006,930		$ 7,917,498
WHEATLAND				
Chicago, Milwaukee, St. Paul & Pac. R. R. Co.				
Main Line	$1,233,490		$1,194,651	
Harlowton-Lewistown Branch	385,378		373,782	
Fergus Electric Coop., Inc.	101,414		116,058	
Glacier Pipeline	----------		98,700	
Great Northern Rwy. Co.				
Shelby to Billings Branch	965,077		855,699	
Montana Power Company	864,046		950,692	
Mountain States Tel. & Tel. Co.	129,090		221,411	
Western Union Telegraph Company	1,674		1,676	
		$ 3,680,169		$ 3,812,669
WIBAUX				
American Tel. & Tel. Co.	$ 64,357		$ 72,007	
Butte Pipe Line Co.	253,684		232,900	
Goldenwest Electric Coop., Inc.	109,673		181,051	
Mid-Rivers Telephone Coop., Inc.	1,170		1,397	
Montana-Dakota Utilities Co.	764,674		799,356	
Mountain States Tel. & Tel. Co.	29,482		35,268	
Northern Pacific Rwy. Co.				
Main Line	655,377		565,501	
Ollie Branch	37,056		32,407	
Western Union Telegraph Co.	3,202		3,209	
		$ 1,918,675		$ 1,923,096

PUBLIC UTILITY VALUES ALLOCATED TO COUNTIES BY THE STATE BOARD OF EQUALIZATION FOR THE YEARS 1961 AND 1962

	1961	County Total	1962	County Total
YELLOWSTONE				
American Tel. & Tel. Co.	$ 350,303		$ 391,102	
Cenex Pipeline Co.	740,690		682,307	
Chicago, Burlington & Quincy R. R. Co.				
Huntley Branch	577,607		551,048	
Crude Oil Pipeline, Inc.	724,960		537,960	
Fergus Electric Coop., Inc.	31,780		31,140	
Frontier Airlines, Inc.	23,075		22,378	
Glacier Pipeline			578,328	
Great Northern Rwy. Co.				
Shelby to Billings Branch	1,383,171		1,226,406	
Humble Pipeline Co.			449,998	
Interstate Oil Pipe Line Co.	454,399			
Montana-Dakota Utilities Co.	1,627,465		1,628,322	
Montana Power Company	2,347,567		2,488,920	
Mountain States Tel. & Tel. Co.	3,333,986		3,819,179	
Northern Pacific Rwy. Co.				
Main Line	3,530,304		3,048,724	
Rocky Fork Branch	117,454		102,649	
Lake Basin Branch	79,965		69,853	
Billings and Central Montana	51,328		44,848	
Northwest Airlines, Inc.	269,506		284,013	
Pacific Power & Light Company	48,827		55,677	
Shoshone Pipeline			153,845	
Treasure State Utilities Corp.	20,301		65,124	
Western Air Lines, Inc.	269,650		352,075	
Western Union Telegraph Co.	46,534		46,624	
Yellowstone Pipe Line Co.	442,193		454,433	
Yellowstone Valley Electric Coop., Inc.	746,347		862,908	
		$ 17,217,412		$ 17,937,861
TOTAL—ALL COUNTIES		$295,239,764		$298,108,634

ASSESSED AND TAXABLE VALUE OF EACH KIND OF PROPERTY AND PERCENTAGE EACH ITEM BEARS TO TAXABLE VALUE OF THE STATE FOR THE YEARS 1961 AND 1962

	1961				1962		
	Assessed Value	Taxable Value	Percentage to Total	Percentage Class	Assessed Value	Taxable Value	Percentage to Total
REAL ESTATE AND IMPROVEMENTS							
Irrigated Land	$ 52,095,996	$ 15,628,798	2.26	30	$ 51,772,698	$ 15,531,809	2.24
Non-Irrigated Tillable Land	142,451,042	42,735,312	6.19	30	142,956,857	42,887,057	6.19
Grazing Land	103,411,364	31,023,409	4.49	30	104,073,992	31,222,198	4.50
Wild Hay Land	1,935,563	577,669	.08	30	2,111,599	633,480	.09
State Lands	1,132,648	339,795	.05	30	953,602	286,080	.04
Improvements on Agricultural Land	115,544,867	34,663,460	5.02	30	120,828,636	36,248,591	5.23
Total All Farm Land and Improvements	$ 416,561,480	$ 124,968,443	18.09		$ 422,697,384	$ 126,809,215	18.29
Suburban Tracts, Villa Sites, Orchards, etc.	$ 2,000,984	$ 600,295	.09	30	$ 2,215,082	$ 664,525	.10
Improvements on Suburban Tracts	7,065,423	2,119,627	.31	30	8,768,498	2,630,549	.38
Timber Lands	7,450,593	2,235,178	.32	30	7,598,528	2,279,558	.33
Industrial Sites	4,072,570	1,221,771	.18	30	3,161,758	948,527	.14
Improvements on Industrial Sites	69,059,978	20,717,994	3.00	30	68,180,820	20,454,246	2.95
Patented Mining Claims	1,243,568	1,243,568	.18	100	1,225,097	1,225,097	.18
Improvements on Patented Mining Claims	5,340,386	1,602,116	.23	30	5,036,490	1,510,947	.22
Reserved Rights of Entry	1,202,910	1,202,910	.17	100	1,179,634	1,179,634	.17
City and Town Lots	80,059,801	24,017,940	3.48	30	81,071,864	24,321,559	3.50
Improvements on City and Town Lots	415,711,074	124,713,322	18.05	30	430,733,766	129,220,130	18.64
Total All Real Estate and Improvements	$1,009,768,767	$ 304,643,164	44.10		$1,031,868,921	$ 311,243,987	44.90
LIVESTOCK							
Horses	$ 3,628,035	$ 1,209,345	.17	33⅓	$ 3,679,823	$ 1,226,485	.17
Cattle	94,570,632	31,523,544	4.56	33⅓	92,829,556	30,940,091	4.47
Sheep	8,498,675	2,832,892	.41	33⅓	7,110,816	2,370,035	.34
Swine	829,560	276,520	.04	33⅓	815,170	271,696	.04
Other	570,267	190,089	.03	33⅓	592,389	197,443	.03
Total All Livestock	$ 108,097,169	$ 36,032,390	5.21		$ 105,027,754	$ 35,005,750	5.05
PERSONAL PROPERTY OTHER THAN LIVESTOCK							
Household Furniture, Apparel, Jewelry, etc.	$ 71,299,370	$ 14,259,874	2.06	20	$ 71,867,467	$ 14,373,493	2.07
Farm Machinery and Equipment	86,693,936	17,338,787	2.51	20	85,055,642	17,011,128	2.45
Machinery Other Than Farm Machinery or Mfg.	26,117,678	5,223,535	.76	20	29,350,558	5,870,112	.85
Solvent Credits	59,793,887	4,185,572	.61	7	55,012,034	3,850,842	.56
Agricultural Products Not Classified as Mdse.	35,267,337	2,468,713	.36	7	23,644,447	1,655,111	.24
Goods, Wares, and Merchandise	86,301,794	28,764,388	4.16	33⅓	86,545,809	28,845,718	4.17
Furniture & Fixtures of Stores, Offices	27,121,702	9,039,663	1.31	33⅓	26,417,945	8,805,101	1.27
Manufacturing Machinery, Fixtures	52,558,550	15,767,565	2.28	30	51,476,461	15,442,938	2.23
Mining Machinery, Fixtures	13,116,047	3,934,814	.57	30	12,125,618	3,637,685	.52
Drilling Rigs, Oil Equipment	9,684,431	2,905,329	.42	30	10,245,648	3,073,694	.44
Bank Stock and Moneyed Capital	(27,739,130	8,321,739	1.20	30	(28,538,420	8,561,526	1.24
	(20,557,615	1,439,033	.21	7	(23,706,285	1,659,440	.24
Aircraft	2,953,621	590,724	.09	20	2,997,816	599,563	.09
Motor Vehicles in Hands of Dealers	3,046,026	1,015,240	.15	33⅓	2,852,371	950,695	.14
Motor Vehicles in Hands of Users	212,480,345	42,496,069	6.15	20	211,760,933	42,352,187	6.10
Watercraft	2,291,965	458,393	.07	20	2,447,371	489,474	.07
New Industry				7	603,078	42,215	.01
All Other Personal Property	7,806,847	3,097,058	.44	Various	6,547,292	2,644,662	.37
Total All Personal Other Than Livestock	$ 744,830,281	$ 161,306,496	23.35		$ 731,195,195	$ 159,865,584	23.06
OPERATING PROPERTY OF PUBLIC UTILITIES							
Real Estate and Improvements	$ 50,151,650	$ 15,045,495	2.18	30	$ 50,110,076	$ 15,033,023	2.17
Personal Property Except R.E.A.	58,928,567	12,815,129	1.86	Various	59,247,827	12,824,739	1.85
R.E.A. Property	5,308,253	371,568	.05	7	5,619,619	393,373	.06
Total Locally Assessed Property of Utilities	$ 114,388,470	$ 28,232,192	4.09		$ 114,977,522	$ 28,251,135	4.08
ALLOCATIONS OF UTILITY LINES	$ 295,239,764	$ 108,284,989	15.68	40 & 7	$ 298,108,636	$ 108,547,619	15.65
NET PROCEEDS OF MINES	52,276,652	52,276,652	7.57	100	50,322,403	50,322,403	7.26
GRAND TOTAL OF ALL ASSESSMENTS	$2,324,601,103	$ 690,775,883	100.00		$2,331,500,431	$ 693,236,478	100.00

TOTAL ASSESSMENTS BY COUNTIES—1961

	Total Assessments By County Assessors			
	Property Other Than Public Utilities		Local Property of Public Utilities	
	Assessed Value	Taxable Value	Assessed Value	Taxable Value
Beaverhead	$ 24,922,523	$ 6,977,174	$ 765,180	$ 158,053
Big Horn	27,118,101	7,455,929	1,599,258	260,078
Blaine	24,252,163	6,734,480	269,702	51,782
Broadwater	11,205,824	3,010,455	236,306	52,355
Carbon	22,008,651	6,321,382	557,180	128,069
Carter	12,253,392	3,544,586	421,778	85,407
Cascade	191,330,152	51,042,411	21,217,099	5,781,350
Chouteau	46,845,531	11,450,409	257,322	46,794
Custer	32,628,520	9,024,222	1,118,791	277,295
Daniels	16,164,258	3,897,226	165,061	25,771
Dawson	29,367,932	8,033,179	1,624,635	417,272
Deer Lodge	43,037,091	12,253,243	3,158,802	631,046
Fallon	13,579,961	3,792,322	1,218,280	285,632
Fergus	46,974,346	12,555,876	868,576	196,605
Flathead	76,531,815	20,891,975	2,720,666	667,280
Gallatin	62,830,404	17,299,251	2,689,742	654,654
Garfield	10,096,999	2,971,289	35,122	2,459
Glacier	23,641,619	6,489,456	2,221,277	548,151
Golden Valley	5,640,944	1,554,698	101,728	25,260
Granite	9,322,579	2,687,128	376,873	81,828
Hill	55,652,437	13,976,555	2,036,443	462,070
Jefferson	7,469,375	2,185,178	288,588	48,055
Judith Basin	19,216,549	5,164,873	194,110	41,253
Lake	24,270,900	6,748,185	9,740,415	2,828,890
Lewis and Clark	67,776,316	18,183,180	9,397,770	2,532,939
Liberty	18,936,718	4,742,248	339,491	77,798
Lincoln	20,694,640	5,456,212	1,808,488	610,993
Madison	14,393,964	4,172,743	1,210,313	342,677
McCone	13,516,359	3,736,492	190,444	21,775
Meagher	11,778,663	3,395,460	254,610	61,064
Mineral	4,094,963	1,109,197	525,241	122,952
Missoula	89,215,602	23,402,405	4,619,686	1,113,931
Musselshell	13,252,345	3,924,464	259,504	57,276
Park	31,239,980	8,664,177	2,917,456	752,663
Petroleum	4,907,272	1,402,610	65,015	11,120
Phillips	21,175,152	5,790,714	419,535	77,639
Pondera	37,362,423	9,814,082	411,533	105,436
Powder River	12,648,927	3,574,071	221,203	15,484
Powell	15,877,649	4,411,548	947,419	225,340
Prairie	8,645,159	2,414,759	89,616	17,964
Ravalli	21,623,613	5,908,050	688,406	90,389
Richland	25,607,849	6,988,603	3,283,508	948,567
Roosevelt	28,046,544	7,133,057	544,150	103,772
Rosebud	19,140,366	5,479,465	1,116,712	295,836
Sanders	24,537,111	6,906,633	3,612,856	1,023,919
Sheridan	25,615,086	6,119,315	248,715	34,054
Silver Bow	93,336,500	25,620,070	12,482,295	2,144,715
Stillwater	18,720,083	5,147,122	1,929,573	537,316
Sweet Grass	13,820,984	3,892,812	148,898	34,923
Teton	32,480,620	8,674,835	445,854	54,987
Toole	28,469,121	7,414,664	1,347,123	364,777
Treasure	5,383,164	1,505,462	119,160	16,767
Valley	36,675,108	9,313,830	1,095,089	200,714
Wheatland	9,996,486	2,876,706	512,764	120,719
Wibaux	8,983,534	2,506,554	80,171	10,355
Yellowstone	248,381,850	66,239,028	9,172,938	2,345,922
THE STATE	$1,862,696,217	$501,982,050	$114,388,470	$28,232,192

TOTAL ASSESSMENTS BY COUNTIES—1961

	Public Utilities Allocated by State Board of Equalization		Assessment of Net Proceeds of Mines by State Board of Equalization	TOTAL VALUATION OF COUNTY	
	Assessed Value	Taxable Value	Assessed and Taxable Value	Assessed Value	Taxable Value
Beaverhead	$ 4,014,424	$ 1,337,876	$ 61,880	$ 29,764,007	$ 8,534,983
Big Horn	4,573,015	1,786,882	36,784	33,327,158	9,539,673
Blaine	4,422,942	1,479,721	195,688	29,140,495	8,461,671
Broadwater	3,962,719	1,515,006	.....	15,404,849	4,577,816
Carbon	7,089,174	2,715,143	5,923,211	35,578,216	15,087,805
Carter	2,015,555	652,945	.....	14,690,725	4,282,938
Cascade	14,575,547	5,553,950	461	227,123,259	62,378,172
Chouteau	6,277,485	2,180,734	.....	53,380,338	13,677,937
Custer	5,788,255	2,160,310	.....	39,535,566	11,461,827
Daniels	2,102,583	627,406	22,911	18,454,813	4,573,314
Dawson	7,432,120	2,698,681	2,168,659	40,593,346	13,317,791
Deer Lodge	3,331,392	1,294,666	.....	49,527,285	14,178,955
Fallon	5,604,250	2,104,092	10,059,090	30,461,581	16,241,136
Fergus	5,394,253	1,889,408	7,288	53,244,463	14,649,177
Flathead	9,720,442	3,648,638	24,433	88,997,356	25,232,326
Gallatin	9,551,916	3,726,590	950,540	76,022,602	22,631,035
Garfield	722,175	56,647	66,624	10,920,920	3,097,019
Glacier	6,172,245	2,080,248	3,698,252	35,733,393	12,816,107
Golden Valley	2,765,393	1,071,158	24,732	8,532,797	2,675,848
Granite	4,276,661	1,684,454	25,878	14,001,991	4,479,288
Hill	6,475,595	2,148,264	.....	64,164,475	16,586,889
Jefferson	6,794,533	2,700,720	.....	14,552,496	4,933,953
Judith Basin	4,434,030	1,679,588	43,628	23,888,317	6,929,342
Lake	2,770,623	1,079,371	.....	36,781,938	10,656,446
Lewis and Clark	10,733,368	4,133,118	198	87,907,652	24,849,435
Liberty	2,341,401	806,440	76,760	21,694,370	5,703,246
Lincoln	5,688,964	2,156,948	.....	28,192,092	8,224,153
Madison	2,458,078	914,446	554,607	18,616,962	5,984,473
McCone	1,659,384	365,154	320,686	15,686,873	4,444,107
Meagher	1,825,764	704,542	.....	13,859,037	4,161,066
Mineral	4,823,288	1,904,507	.....	9,443,492	3,136,656
Missoula	12,581,074	4,739,928	4,549	106,420,911	29,260,813
Musselshell	2,143,022	772,940	2,242,608	17,897,479	6,997,288
Park	5,454,280	2,035,201	.....	39,611,716	11,452,041
Petroleum	467,584	115,618	83,780	5,523,651	1,613,128
Phillips	5,873,957	2,086,494	58,888	27,527,532	8,013,735
Pondera	3,813,586	1,325,655	287,716	41,875,258	11,532,889
Powder River	613,278	54,878	123	13,483,531	3,644,556
Powell	7,008,644	2,681,075	483,142	24,316,854	7,801,105
Prairie	3,948,339	1,473,308	248,136	12,931,250	4,154,167
Ravalli	2,779,479	1,057,796	759,274	25,850,772	7,815,509
Richland	4,446,473	1,476,450	69,968	33,407,798	9,483,588
Roosevelt	6,962,565	2,476,559	6,299,217	41,852,476	16,012,605
Rosebud	7,256,068	2,711,710	6,298,188	33,811,334	14,785,199
Sanders	7,889,511	3,027,079	67,218	36,106,696	11,024,849
Sheridan	2,853,734	854,297	1,060,937	29,778,472	8,068,603
Silver Bow	9,426,988	3,599,491	1,730,034	116,975,817	33,094,310
Stillwater	3,650,386	1,347,314	1,421,187	25,721,229	8,452,939
Sweet Grass	3,397,147	1,280,937	.....	17,367,029	5,208,672
Teton	5,144,060	1,797,880	184,830	38,255,364	10,712,532
Toole	7,145,960	2,507,190	810,507	37,772,711	11,097,138
Treasure	1,762,869	662,426	.....	7,265,193	2,184,655
Valley	8,006,930	2,724,866	8,963	45,786,090	12,248,373
Wheatland	3,680,169	1,428,681	.....	14,189,419	4,426,106
Wibaux	1,918,675	726,743	5,261,528	16,243,908	8,505,180
Yellowstone	17,217,412	6,462,820	633,549	275,405,749	75,681,319
THE STATE	$295,239,764	$108,284,989	$52,276,652	$2,324,601,103	$690,775,883

TOTAL ASSESSMENTS BY COUNTIES—1962

	Property Other Than Public Utilities		Local Property of Public Utilities	
	Assessed Value	Taxable Value	Assessed Value	Taxable Value
Beaverhead	$ 28,223,142	$ 7,856,609	$ 761,622	$ 157,204
Big Horn	28,921,054	7,944,666	1,572,773	229,986
Blaine	23,939,242	6,703,477	273,830	51,041
Broadwater	11,499,969	3,117,391	226,628	49,534
Carbon	22,046,561	6,249,467	608,650	141,108
Carter	11,711,563	3,368,672	418,101	83,945
Cascade	196,724,760	52,467,336	20,901,944	5,771,350
Chouteau	44,431,100	11,169,279	283,617	52,728
Custer	33,154,454	9,193,196	1,112,103	271,792
Daniels	14,611,799	3,755,154	167,348	25,541
Dawson	30,888,567	8,539,668	1,664,698	427,926
Deer Lodge	41,603,961	11,874,196	2,828,783	588,235
Fallon	14,602,700	4,095,530	1,207,411	281,783
Fergus	49,445,916	13,140,467	889,020	187,221
Flathead	77,662,040	21,256,790	2,605,018	627,417
Gallatin	64,043,166	17,629,267	2,743,232	668,934
Garfield	9,676,649	2,858,637	35,990	2,520
Glacier	24,432,792	6,753,751	2,492,039	603,160
Golden Valley	5,399,616	1,499,710	98,691	24,962
Granite	9,339,667	2,626,458	371,761	81,541
Hill	54,541,595	13,873,199	2,156,825	468,753
Jefferson	7,593,166	2,209,021	214,865	43,226
Judith Basin	19,880,287	5,294,375	227,695	50,462
Lake	24,946,030	6,927,760	9,774,020	2,836,500
Lewis and Clark	68,643,418	18,203,610	9,841,970	2,699,971
Liberty	18,117,994	4,650,563	339,869	78,338
Lincoln	21,077,170	5,582,736	1,935,631	652,837
Madison	14,995,970	4,200,252	1,211,495	342,921
McCone	13,323,425	3,719,745	191,412	21,767
Meagher	11,529,892	3,329,334	250,079	59,871
Mineral	4,410,272	1,192,558	561,091	134,365
Missoula	90,186,069	23,998,673	4,672,141	1,116,775
Musselshell	12,525,145	3,657,532	396,518	100,874
Park	30,820,495	8,552,841	2,929,056	756,055
Petroleum	4,735,243	1,341,476	53,376	7,145
Phillips	20,759,749	5,795,109	422,540	78,084
Pondera	37,248,270	9,873,922	500,141	123,881
Powder River	12,133,179	3,438,779	118,631	8,360
Powell	15,557,688	4,317,916	930,372	220,272
Prairie	8,563,813	2,414,447	75,871	16,081
Ravalli	22,109,934	6,025,662	692,904	91,731
Richland	25,099,118	6,894,399	3,334,563	954,722
Roosevelt	27,002,396	7,010,262	543,587	101,714
Rosebud	18,641,384	5,328,902	1,122,023	291,764
Sanders	25,042,807	7,063,757	3,300,981	931,450
Sheridan	23,093,230	5,907,817	360,608	41,177
Silver Bow	92,019,113	25,190,987	12,813,150	2,184,750
Stillwater	17,628,262	4,866,531	1,937,061	540,396
Sweet Grass	13,749,433	3,868,129	165,074	37,216
Teton	32,567,573	8,654,110	650,090	73,517
Toole	27,625,521	7,244,772	1,317,268	353,045
Treasure	5,484,934	1,518,679	100,440	15,445
Valley	34,750,508	9,154,759	1,101,767	195,933
Wheatland	9,817,969	2,765,602	471,039	105,979
Wibaux	9,190,431	2,579,884	77,948	9,335
Yellowstone	250,321,669	67,367,500	8,922,162	2,178,495
THE STATE	$1,868,091,870	$506,115,321	$114,977,522	$28,251,135

TOTAL ASSESSMENTS BY COUNTIES—1962

	Public Utilities Allocated by State Board of Equalization		Assessment of Net Proceeds of Mines by State Board of Equalization	TOTAL VALUATION OF COUNTY		
	Assessed Value	Taxable Value	Assessed and Taxable Value	Assessed Value	Taxable Value	Class of County
Beaverhead	$ 4,053,967	$ 1,381,898	$ 23,259	$ 33,061,990	$ 9,418,970	6
Big Horn	4,844,762	1,888,765	41,035	35,379,624	10,104,452	5
Blaine	4,257,940	1,387,280	171,750	28,642,762	8,313,548	6
Broadwater	3,834,628	1,465,904	.....	15,561,225	4,632,829	7
Carbon	7,525,962	2,883,600	5,497,348	35,678,521	14,771,523	5
Carter	2,035,866	656,620	.....	14,165,530	4,109,237	7
Cascade	15,340,638	5,837,082	372	232,967,714	64,076,140	1
Chouteau	6,236,678	2,144,792	.....	50,951,395	13,366,799	5
Custer	5,608,376	2,078,124	.....	39,874,933	11,543,112	5
Daniels	2,030,369	593,098	4,130	16,813,646	4,377,923	7
Dawson	7,357,806	2,628,202	2,179,404	42,090,475	13,775,200	5
Deer Lodge	3,504,050	1,361,244	.....	47,936,794	13,823,675	5
Fallon	5,741,098	2,147,080	9,260,980	30,812,189	15,785,373	4
Fergus	5,880,597	1,994,374	388	56,215,921	15,322,450	4
Flathead	9,719,440	3,638,180	7,734	89,994,232	25,530,121	3
Gallatin	9,379,642	3,652,571	1,255,019	77,421,059	23,205,791	3
Garfield	863,400	67,924	70,135	10,646,174	2,999,216	7
Glacier	7,506,217	2,551,689	3,387,758	37,818,806	13,296,358	5
Golden Valley	2,883,049	1,118,547	27,597	8,408,953	2,670,816	7
Granite	4,173,383	1,642,333	49,439	13,934,250	4,399,771	7
Hill	6,303,240	2,041,484	.....	63,001,660	16,383,436	4
Jefferson	6,603,264	2,598,445	.....	14,411,295	4,850,692	7
Judith Basin	4,786,961	1,817,288	7,860	24,902,803	7,169,985	6
Lake	2,862,896	1,106,837	.....	37,582,946	10,871,097	5
Lewis and Clark	10,730,446	4,121,993	43	89,215,877	25,025,617	3
Liberty	2,311,393	767,794	135,342	20,904,598	5,632,037	6
Lincoln	5,101,420	1,914,965	50,156	28,164,377	8,200,694	6
Madison	2,415,338	900,647	615,588	19,238,391	6,059,408	6
McCone	1,669,198	349,534	176,931	15,360,966	4,267,977	7
Meagher	1,839,815	709,981	.....	13,619,786	4,099,186	7
Mineral	4,633,887	1,826,798	.....	9,605,250	3,153,721	7
Missoula	12,767,007	4,792,940	4,842	107,630,059	29,913,230	3
Musselshell	3,046,648	1,133,295	2,953,107	18,921,418	7,844,808	6
Park	5,329,265	1,974,180	.....	39,078,816	11,283,076	5
Petroleum	604,131	135,794	198,895	5,591,645	1,683,310	7
Phillips	5,689,372	1,985,616	48,613	26,920,274	7,907,422	6
Pondera	4,134,106	1,451,539	341,808	42,224,325	11,791,150	5
Powder River	669,761	60,751	263	12,921,834	3,508,153	7
Powell	6,845,964	2,603,670	468,088	23,802,112	7,609,946	6
Prairie	3,819,902	1,406,732	956,387	13,415,973	4,793,647	7
Ravalli	2,775,015	1,053,854	336,223	25,914,076	7,507,470	6
Richland	4,680,393	1,507,175	192,961	33,307,035	9,549,257	6
Roosevelt	6,556,294	2,308,909	5,147,234	39,249,511	14,568,119	5
Rosebud	7,072,716	2,621,021	6,557,293	33,393,416	14,798,980	5
Sanders	7,416,076	2,832,974	14,046	35,773,910	10,842,227	5
Sheridan	2,727,128	793,265	1,417,656	27,598,622	8,159,915	6
Silver Bow	9,673,177	3,700,088	1,291,024	115,796,464	32,366,849	2
Stillwater	3,614,752	1,325,874	1,040,420	24,220,495	7,773,221	6
Sweet Grass	3,385,530	1,262,893	.....	17,300,037	5,168,238	6
Teton	5,171,842	1,792,457	216,074	38,605,579	10,736,158	5
Toole	6,880,137	2,394,628	812,339	36,635,265	10,804,784	5
Treasure	1,622,570	604,128	.....	7,207,944	2,138,252	7
Valley	7,917,498	2,642,311	6,456	43,776,229	11,999,459	5
Wheatland	3,812,669	1,474,620	.....	14,101,677	4,346,201	7
Wibaux	1,923,096	704,781	4,855,662	16,047,137	8,149,662	6
Yellowstone	17,937,861	6,709,051	500,744	277,682,436	76,755,790	1
THE STATE	$298,108,636	$108,547,619	$50,322,403	$2,331,500,431	$693,236,478	

TAXES LEVIED IN MONTANA—1961 AND 1962

	1961	1962
ASSESSED VALUATION OF STATE	$2,324,601,103	$2,331,500,431
TAXABLE VALUATION OF STATE	690,775,883	693,236,478
AMOUNTS LEVIED		
STATE:		
General Fund	$ 1,380,913	$ 1,387,080
University Millage	4,142,849	4,161,032
University Bond Interest and Sinking	601,163	88,471
State Insane Hospital Bond Interest and Sinking (1955)	No Levy	No Levy
State Training School Interest and Redemption (1955)	No Levy	No Levy
Livestock	324,979	294,944
	$ 6,449,904	$ 5,931,527
COUNTY:		
General	$ 10,306,275	$ 10,549,175
Road	3,384,575	3,537,617
Bridge	1,952,451	2,065,072
Poor	5,522,106	5,816,129
Bond Interest and Sinking	884,807	950,444
County Fair	513,499	543,943
County Library	269,826	291,760
Agri. Extension Service	133,678	159,314
Classification	808,754	105,593
Miscellaneous	1,263,073	1,240,648
Per Capita—Special Poor	247,311	249,500
	$ 25,286,355	$ 25,509,195
SCHOOLS:		
Elementary County-Wide	$ 6,919,684	$ 6,942,248
High School County-Wide	8,636,264	9,071,022
District Schools	23,036,233	23,398,160
	$ 38,592,181	$ 39,411,430
HIGH SCHOOL DISTRICT	$ 9,541,591	$ 11,243,862
MISCELLANEOUS:		
Fire District	$ 273,416	$ 292,868
Hail Insurance	461,421	657,094
Drainage and Irrigation	1,714,424	1,841,483
Other	862,634	837,688
	$ 3,311,895	$ 3,629,133
TOTAL ALL TAXES EXCEPT CITIES AND TOWNS	$ 83,181,926	$ 85,725,147
CITIES AND TOWNS:		
General	$ 11,187,936	$ 11,453,140
Special Improvement	4,088,277	3,179,709
	$ 15,276,213	$ 14,632,849
GRAND TOTAL OF ALL TAXES FOR ALL PURPOSES	$ 98,458,139	$ 100,357,996

TAXES LEVIED FOR STATE PURPOSES—1961

	General Fund 2 Mills	University Millage 6 Mills	University Bldg. Bond Int. & Redemp. Fund—1 Mill	TOTAL 9 Mills	Livestock Sheep 10.5 Mills Other 7.5 Mills	TOTAL OF ALL STATE TAXES
Beaverhead	$ 17,072	$ 51,217	$ 7,452	$ 75,741	$ 14,915	$ 90,656
Big Horn	19,085	57,255	8,180	84,520	13,261	97,781
Blaine	16,913	50,740	7,347	75,000	8,068	83,068
Broadwater	9,162	27,486	4,006	40,654	3,540	44,194
Carbon	30,176	90,526	14,046	134,748	5,565	140,313
Carter	8,566	25,696	3,739	38,001	8,541	46,542
Cascade	124,756	374,269	53,473	552,498	7,825	560,323
Chouteau	27,356	82,067	12,292	121,715	6,205	127,920
Custer	22,961	68,885	9,630	101,476	10,816	112,292
Daniels	9,148	27,446	3,890	40,484	1,893	42,377
Dawson	26,636	79,906	11,702	118,244	3,762	122,006
Deer Lodge	28,348	85,045	12,992	126,385	635	127,020
Fallon	32,482	97,447	15,592	145,521	3,087	148,608
Fergus	29,347	88,043	12,442	129,832	10,723	140,555
Flathead	50,465	151,393	22,039	223,897	2,991	226,888
Gallatin	45,279	135,836	19,881	200,996	6,138	207,134
Garfield	6,199	18,599	2,410	27,208	7,481	34,689
Glacier	25,640	76,922	11,300	113,862	2,851	116,713
Golden Valley	5,335	16,057	2,367	23,759	2,643	26,402
Granite	8,959	26,876	4,054	39,889	3,739	43,628
Hill	33,173	99,521	13,909	146,603	3,158	149,761
Jefferson	9,861	29,584	4,507	43,952	2,512	46,464
Judith Basin	13,858	41,575	5,564	60,997	5,927	66,924
Lake	21,309	63,938	9,427	94,674	5,519	100,193
Lewis and Clark	49,761	149,284	21,568	220,613	5,607	226,220
Liberty	11,438	34,314	5,075	50,827	1,695	52,522
Lincoln	16,449	49,348	7,055	72,852	888	73,740
Madison	11,969	35,907	4,885	52,761	8,804	61,565
McCone	8,708	26,124	3,792	38,624	3,528	42,152
Meagher	8,319	24,958	3,746	37,023	7,050	44,073
Mineral	6,273	18,819	2,878	27,970	180	28,150
Missoula	58,523	175,571	24,949	259,043	2,113	261,156
Musselshell	13,453	40,418	5,600	59,471	3,624	63,095
Park	22,905	68,714	9,935	101,554	5,914	107,468
Petroleum	3,222	9,665	1,300	14,187	3,448	17,635
Phillips	16,029	48,088	7,267	71,384	10,075	81,459
Pondera	23,065	69,197	10,417	102,679	2,871	105,550
Powder River	7,290	21,867	2,937	32,094	7,712	39,806
Powell	15,518	46,554	6,975	69,047	4,551	73,598
Prairie	8,324	24,972	3,728	37,024	3,115	40,139
Ravalli	15,631	46,895	6,582	69,108	5,302	74,410
Richland	18,986	56,958	8,522	84,466	3,934	88,400
Roosevelt	32,079	96,238	14,597	142,914	3,000	145,914
Rosebud	29,570	88,711	13,589	131,870	7,311	139,181
Sanders	22,050	66,132	10,387	98,569	2,686	101,255
Sheridan	16,145	48,435	7,034	71,614	2,554	74,168
Silver Bow	65,923	197,771	28,362	292,056	605	292,661
Stillwater	16,891	50,672	7,610	75,173	5,130	80,303
Sweet Grass	10,417	31,252	4,488	46,157	6,046	52,203
Teton	21,426	64,278	9,557	95,261	5,468	100,729
Toole	22,189	66,565	9,061	97,815	2,007	99,822
Treasure	4,374	13,120	1,974	19,468	2,161	21,629
Valley	24,642	73,926	10,186	108,754	9,042	117,796
Wheatland	8,853	26,560	3,917	39,330	44,093	83,423
Wibaux	17,042	51,119	8,178	76,339	1,776	78,115
Yellowstone	151,363	454,088	62,771	668,222	10,894	679,116
THE STATE	$1,380,913	$4,142,849	$ 601,163	$6,124,925	$ 324,979	$6,449,904

TAXES LEVIED FOR STATE PURPOSES—1962

	General Fund 2 Mills	University Millage 6 Mills	University Bond Int. & Redemp. Fund— Mills	TOTAL 8 Mills	Livestock Sheep 10.5 Mills Other 8 Mills	TOTAL OF ALL STATE TAXES
Beaverhead	$ 18,837	$ 56,513	$ 1,277	$ 76,627	$ 16,475	$ 93,102
Big Horn	20,212	60,635	1,338	82,185	14,425	96,610
Blaine	16,626	49,880	1,041	67,547	8,519	76,066
Broadwater	9,270	27,810	565	37,645	3,775	41,420
Carbon	29,535	88,607	1,057	119,199	6,011	125,210
Carter	8,231	24,694	446	33,371	6,976	40,347
Cascade	128,132	384,396	8,758	521,286	7,552	528,838
Chouteau	26,733	80,201	1,280	108,214	14,087	122,301
Custer	23,088	69,260	2,017	94,365	6,894	101,259
Daniels	8,756	26,268	635	35,659	1,955	37,614
Dawson	27,550	82,651	1,475	111,676	3,874	115,550
Deer Lodge	27,647	82,942	1,113	111,702	738	112,440
Fallon	31,570	94,711	860	127,141	3,148	130,289
Fergus	30,805	92,152	2,819	125,776	10,567	136,343
Flathead	51,053	153,162	3,163	207,378	3,202	210,580
Gallatin	46,396	139,191	2,832	188,419	6,396	194,815
Garfield	5,996	17,991	642	24,629	6,999	31,628
Glacier	26,594	79,783	1,474	107,851	6,010	113,861
Golden Valley	5,337	16,019	279	21,635	2,351	23,986
Granite	8,800	26,399	443	35,642	3,636	39,278
Hill	32,767	98,300	2,436	133,503	3,102	136,605
Jefferson	9,701	29,103	429	39,233	2,588	41,821
Judith Basin	14,340	43,020	1,340	58,700	6,064	64,764
Lake	21,740	65,225	1,258	88,223	6,132	94,355
Lewis and Clark	50,129	150,389	3,539	204,057	5,089	209,146
Liberty	11,264	33,792	574	45,630	1,486	47,116
Lincoln	16,402	49,206	1,158	66,766	1,034	67,800
Madison	12,119	36,357	1,166	49,642	8,994	58,636
McCone	8,535	25,608	563	34,706	3,763	38,469
Meagher	8,199	24,596	373	33,168	7,124	40,292
Mineral	6,308	18,923	287	25,518	212	25,730
Missoula	59,800	179,397	4,523	243,720	2,259	245,979
Musselshell	15,677	47,058	853	63,588	3,659	67,247
Park	22,554	67,663	1,336	91,553	6,179	97,732
Petroleum	3,367	10,100	285	13,752	3,167	16,919
Phillips	15,825	47,478	736	64,039	10,504	74,543
Pondera	23,581	70,746	1,094	95,421	3,167	98,588
Powder River	7,070	21,210	691	28,971	7,168	36,139
Powell	15,232	45,697	712	61,641	4,860	66,501
Prairie	9,612	28,838	423	38,873	3,249	42,122
Ravalli	15,016	45,047	1,242	61,305	5,711	67,016
Richland	19,098	57,295	966	77,359	3,663	81,022
Roosevelt	29,216	87,648	1,283	118,147	3,096	121,243
Rosebud	29,807	89,422	1,182	120,411	7,679	128,090
Sanders	21,683	65,031	613	87,327	3,183	90,510
Sheridan	16,320	48,959	914	66,193	2,597	68,790
Silver Bow	64,743	194,229	4,434	263,406	586	263,992
Stillwater	15,546	46,639	737	62,922	5,296	68,218
Sweet Grass	10,336	31,009	669	42,014	6,262	48,276
Teton	21,473	64,419	1,162	87,054	5,641	92,695
Toole	21,600	64,800	1,930	88,330	1,945	90,275
Treasure	4,272	12,816	232	17,320	2,151	19,471
Valley	24,063	72,191	2,041	98,295	7,546	105,841
Wheatland	8,691	26,076	485	35,252	3,806	39,058
Wibaux	16,315	48,946	401	65,662	1,794	67,456
Yellowstone	153,511	460,534	12,890	626,935	10,598	637,533
THE STATE	$1,387,080	$4,161,032	$ 88,471	$5,636,583	$ 294,944	$5,931,527

TAXES LEVIED FOR COUNTY PURPOSES—1961

	General Fund		Road Fund		Bridge Fund		Poor Fund	
	Mills	Amount	Mills	Amount	Mills	Amount	Mills	Amount
Beaverhead	20.00	$ 170,724	10.00	$ 65,686	5.00	$ 42,681	6.00	$ 51,596
Big Horn	14.87	138,955	4.00	33,698	2.00	20,229	9.44	87,303
Blaine	15.47	130,448	10.00	68,113	5.00	42,283	11.96	99,411
Broadwater	18.50	83,323	6.40	25,568	4.00	18,155	3.10	14,377
Carbon	8.60	127,776	9.50	124,632	2.00	30,176	3.90	58,946
Carter	20.00	84,843	9.00	39,089	1.00	4,012	9.60	39,160
Cascade	14.68	910,458	6.61	135,823	2.84	176,174	14.00	855,483
Chouteau	12.50	169,173	10.00	121,232	3.00	41,034	7.71	103,503
Custer	15.50	175,176	7.00	49,923	3.00	34,441	8.50	95,656
Daniels	18.32	82,146	10.00	37,018	5.00	22,872	3.05	14,417
Dawson	14.00	186,449	10.00	95,012	3.00	39,953	6.00	79,906
Deer Lodge	16.00	227,377	7.00	65,165	.50	7,678	7.00	105,131
Fallon	7.00	113,688	7.50	113,543	2.40	39,044	2.20	35,925
Fergus	16.14	231,861	10.00	102,682	3.00	44,022	11.01	158,190
Flathead	20.00	504,646	3.74	66,553	2.90	72,982	8.95	222,508
Gallatin	17.68	397,690	10.00	120,269	3.00	67,922	5.31	118,675
Garfield	20.00	61,996	10.00	29,160	3.00	9,300	14.00	42,018
Glacier	14.36	185,088	10.00	106,124	3.00	38,460	8.00	101,483
Golden Valley	19.00	50,844	10.00	24,660	4.00	10,368	5.00	12,735
Granite	18.15	81,384	4.52	17,716	.24	1,185	4.13	18,487
Hill	15.00	246,125	10.00	105,032	3.00	49,760	9.82	157,314
Jefferson	18.73	92,467	7.43	31,964	2.80	13,891	6.00	29,584
Judith Basin	14.04	98,871	10.00	63,242	3.00	19,994	6.00	39,909
Lake	17.60	188,019	10.00	89,863	5.00	53,257	14.00	145,503
Lewis and Clark	16.50	403,147	7.13	73,280	1.39	34,020	6.48	166,257
Liberty	14.50	82,282	10.00	49,476	5.00	28,596	2.50	13,654
Lincoln	19.85	162,253	.....	.....	2.24	17,762	11.31	90,015
Madison	20.00	119,690	10.00	53,244	5.00	29,922	7.17	42,722
McCone	18.75	80,655	10.00	38,994	3.00	13,062	13.50	56,530
Meagher	14.50	61,269	9.00	31,825	1.12	5,457	6.25	26,143
Mineral	20.00	62,730	.....	.....	2.22	6,648	14.00	43,394
Missoula	15.42	462,112	.....	2,820	3.00	87,760	11.84	331,341
Musselshell	3.00	37,329	8.00	45,742	3.00	20,216	5.90	42,954
Park	14.50	165,862	10.00	64,472	3.00	34,357	8.00	88,584
Petroleum	17.00	27,382	9.00	12,890	1.00	1,922	3.00	5,144
Phillips	18.91	149,726	10.00	64,640	5.00	40,073	9.20	72,538
Pondera	15.00	171,876	10.00	89,567	5.00	57,663	5.00	56,547
Powder River	18.50	65,656	10.00	32,740	3.00	10,935	4.50	14,986
Powell	14.50	113,288	10.00	61,506	1.00	7,759	5.00	39,579
Prairie	15.50	64,382	10.00	34,471	3.00	12,485	7.50	31,259
Ravalli	20.00	156,249	10.00	59,193	5.00	39,078	12.30	93,658
Richland	18.00	170,873	10.00	68,753	5.00	47,465	8.75	82,821
Roosevelt	10.70	174,712	10.00	130,550	3.00	46,301	6.00	96,035
Rosebud	6.08	88,914	5.89	80,865	2.38	34,097	4.63	69,648
Sanders	13.00	144,844	6.00	60,723	3.00	32,755	10.00	110,248
Sheridan	12.00	97,390	10.00	66,037	5.00	40,363	6.00	48,435
Silver Bow	20.00	659,240	4.00	62,118	1.50	7,014	14.00	452,267
Stillwater	11.30	95,098	10.00	76,472	2.99	24,383	3.60	30,236
Sweet Grass	15.90	82,241	7.50	32,359	2.20	11,315	3.00	15,770
Teton	14.40	153,805	10.00	86,832	5.00	53,565	4.50	48,208
Toole	15.00	166,414	10.00	85,133	3.00	33,283	6.00	75,266
Treasure	13.70	29,832	9.90	19,273	3.00	6,412	2.05	4,939
Valley	13.00	161,241	10.00	90,035	3.00	36,963	7.00	85,820
Wheatland	14.47	63,994	6.43	26,176	1.48	6,908	8.84	38,176
Wibaux	8.32	70,853	6.41	52,622	3.00	25,540	1.20	10,206
Yellowstone	13.30	1,021,409	.....	.....	2.79	198,499	6.00	451,506
THE STATE		$10,306,275		$3,384,575		$1,952,451		$5,522,106

TAXES LEVIED FOR COUNTY PURPOSES—1962

	General Fund		Road Fund		Bridge Fund		Poor Fund	
	Mills	Amount	Mills	Amount	Mills	Amount	Mills	Amount
Beaverhead	18.00	$ 172,095	10.00	$ 71,001	5.00	$ 47,095	6.75	$ 62,620
Big Horn	15.08	152,116	3.50	30,286	2.46	24,245	9.14	92,769
Blaine	16.42	135,518	10.00	66,587	5.00	41,567	14.00	114,265
Broadwater	18.00	83,720	3.00	13,209	2.50	12,437	4.50	20,069
Carbon	10.00	146,198	10.00	129,443	2.65	38,447	4.85	70,620
Carter	18.00	74,977	8.00	33,372	1.00	4,116	7.70	32,539
Cascade	13.35	866,929	5.94	143,684	2.64	170,886	14.00	896,923
Chouteau	12.60	168,294	10.00	118,630	3.00	40,101	7.58	101,487
Custer	15.50	178,924	7.00	41,909	3.00	34,630	10.25	114,792
Daniels	20.00	86,491	10.00	33,393	5.00	21,889	5.99	24,356
Dawson	15.00	205,153	10.00	114,613	2.00	29,025	6.00	82,651
Deer Lodge	17.00	233,890	7.00	62,458	.50	6,912	8.75	119,010
Fallon	10.00	155,271	8.50	122,327	3.00	46,839	2.83	44,130
Fergus	18.07	271,729	10.00	107,574	3.00	46,250	8.67	140,109
Flathead	20.00	510,541	7.29	124,799	2.93	74,699	9.94	250,606
Gallatin	16.61	388,359	10.00	124,095	3.00	69,595	4.54	107,502
Garfield	20.00	59,973	10.00	28,189	3.00	8,996	6.00	23,131
Glacier	14.31	190,356	10.00	107,461	3.00	39,891	11.80	151,303
Golden Valley	20.00	53,085	9.50	23,528	3.50	9,480	3.00	8,563
Granite	17.00	75,307	2.30	9,255	.24	1,056	5.83	24,896
Hill	15.80	256,910	10.00	102,591	3.00	49,151	9.11	150,983
Jefferson	18.43	89,524	8.48	34,711	1.60	8,277	6.00	29,103
Judith Basin	11.25	84,403	10.00	66,085	2.72	19,878	6.00	43,020
Lake	17.30	188,447	10.00	89,106	5.00	54,355	14.00	152,194
Lewis and Clark	17.55	436,171	7.34	75,378	1.00	26,445	6.58	164,572
Liberty	14.40	81,159	10.00	48,622	4.00	23,103	4.00	21,667
Lincoln	20.00	163,848	.....	.....	2.27	18,582	14.00	111,699
Madison	20.00	121,190	10.00	53,932	5.00	30,297	7.03	42,761
McCone	18.50	79,097	10.00	38,249	3.00	12,833	12.50	53,912
Meagher	20.00	79,934	10.00	34,705	4.00	15,326	7.40	29,906
Mineral	20.00	63,074	.....	.....	.....	639	14.00	44,152
Missoula	15.14	453,862	.....	.....	2.91	87,339	10.34	315,941
Musselshell	4.00	30,514	8.00	53,227	1.60	13,717	4.95	39,654
Park	17.00	188,372	10.00	62,719	3.00	33,832	9.00	100,159
Petroleum	18.00	30,014	7.00	11,512	3.00	4,480	3.00	5,050
Phillips	18.05	143,457	10.00	63,136	5.00	39,563	10.05	78,896
Pondera	16.40	191,841	10.00	91,557	5.00	58,954	6.00	69,651
Powder River	20.00	69,665	10.00	31,422	4.00	13,449	4.00	14,485
Powell	12.50	96,627	10.00	59,808	1.00	7,617	5.00	38,081
Prairie	14.00	67,924	10.00	42,005	3.00	14,420	11.00	51,389
Ravalli	20.00	150,156	10.00	57,638	5.00	37,539	12.44	93,164
Richland	17.00	163,303	10.00	69,458	5.00	47,746	11.50	107,159
Roosevelt	10.88	158,703	10.00	117,447	3.00	43,824	7.65	109,633
Rosebud	4.65	70,947	4.80	66,914	1.41	22,124	3.35	51,469
Sanders	15.00	161,380	9.88	93,374	4.25	45,311	10.00	108,407
Sheridan	11.50	94,296	10.00	61,651	5.00	40,800	6.00	48,959
Silver Bow	20.00	647,430	10.00	144,351	3.00	90,463	14.00	453,200
Stillwater	15.70	118,799	10.00	69,588	3.70	28,238	4.40	33,613
Sweet Grass	13.00	69,126	7.20	32,546	1.63	8,805	3.30	16,855
Teton	17.10	180,458	10.00	86,832	5.00	53,683	4.00	43,528
Toole	15.00	162,000	10.00	83,082	3.00	32,400	6.00	64,800
Treasure	15.00	31,739	9.90	18,848	3.00	6,408	2.90	5,997
Valley	14.70	173,396	10.00	84,343	5.00	56,075	10.00	114,193
Wheatland	17.19	73,392	7.78	30,096	2.00	8,439	11.10	47,145
Wibaux	9.87	79,903	7.43	56,871	1.81	15,244	2.24	17,857
Yellowstone	14.37	1,089,188	.....	.....	3.00	227,560	6.00	460,534
THE STATE		$10,549,175		$3,537,617		$2,065,072		$5,816,129

TAXES LEVIED FOR COUNTY PURPOSES—1961

	Bond Interest and Sinking		County Fair		County Library		Agric. Extension Service	
	Mills	Amount	Mills	Amount	Mills	Amount	Mills	Amount
Beaverhead		$	1.50	$ 12,804		$		$
Big Horn		3,677	.72	7,252	1.21	11,260		
Blaine			1.16	9,965	.92	7,757		
Broadwater					.37	1,713		
Carbon								
Carter	4.00	17,131	1.00	4,419				
Cascade			1.50	90,450	.81	16,703		
Chouteau			1.42	19,436	1.40	19,024		
Custer	3.00	34,441	1.50	17,221				
Daniels			.83	3,913	.72	3,335	.80	3,824
Dawson			1.50	19,977	1.00	13,317		
Deer Lodge					.75	10,631		
Fallon			.90	14,520	.30	4,886		
Fergus			1.50	22,011				
Flathead	.64	16,531	1.27	31,789	1.54	28,944	.94	24,354
Gallatin			1.09	24,568				
Garfield	3.00	8,955	1.50	3,960	.50	1,549	2.00	6,544
Glacier	.50	7,170			1.84	23,832		
Golden Valley								
Granite	1.65	7,199						
Hill			.81	13,408	.80	8,169		
Jefferson								
Judith Basin								
Lake			.50	5,328				
Lewis and Clark	4.66	114,221	1.08	26,606			.39	10,000
Liberty	1.50	9,930			.20	1,144		
Lincoln					2.00	16,448	.75	6,336
Madison			1.50	8,581				
McCone			.50	2,176	.75	3,265	1.50	6,671
Meagher	2.25	9,546					.12	717
Mineral			.38	1,166	1.33	4,150	1.36	4,217
Missoula	6.88	206,141	1.46	42,262	1.27	19,434		
Musselshell			.10	788				
Park			.70	8,001				
Petroleum					.50	805		
Phillips			1.50	12,020				
Pondera	2.30	26,413	.15	1,695	1.00	11,532		
Powder River								
Powell	7.25	55,860	1.25	9,699				
Prairie			1.50	6,242	.50	2,124		
Ravalli			1.00	7,815				
Richland			1.53	14,398	.25	2,375	1.09	10,594
Roosevelt			.27	4,114	.59	9,463	.62	9,916
Rosebud	.81	12,037	.73	11,137	.59	8,512		
Sanders	1.00	11,104	1.00	10,945				
Sheridan			.50	3,829	.70	5,651		
Silver Bow	6.78	223,962			.30	9,747	.35	11,395
Stillwater					.93	7,854		
Sweet Grass	1.70	9,143	.60	3,053				
Teton								
Toole	1.62	18,237	1.50	16,641	.60	7,470		
Treasure								
Valley			1.50	18,481	.70	8,732	.90	10,982
Wheatland			.36	1,562				
Wibaux	.52	4,415	.15	1,267			.71	6,051
Yellowstone	1.16	88,694					.29	22,077
THE STATE		$884,807		$513,499		$269,826		$133,678

TAXES LEVIED FOR COUNTY PURPOSES—1962

	Bond Interest and Sinking		County Fair		County Library		Agric. Extension Service	
	Mills	Amount	Mills	Amount	Mills	Amount	Mills	Amount
Beaverhead		$	1.25	$ 12,093		$	1.25	$ 10,177
Big Horn			.85	8,416	1.24	12,491		
Blaine			1.14	9,498	1.03	8,448		
Broadwater					.60	2,651		
Carbon								
Carter	3.00	12,795	1.00	4,116	1.00	3,670		
Cascade			1.39	90,015	.98	23,639		
Chouteau			1.50	19,948	1.40	18,713		
Custer	3.25	37,012	1.50	17,315				
Daniels			.98	4,195	.78	3,376	1.36	5,598
Dawson	3.10	38,131	1.50	20,662	.90	12,545		
Deer Lodge					.75	10,367		
Fallon			1.01	15,848	.37	5,780		
Fergus			1.50	23,198				
Flathead	.78	19,518	1.45	36,444	1.49	28,167	.92	23,471
Gallatin			1.13	26,103				
Garfield	3.50	10,174	1.00	3,320	1.00	2,677	2.00	5,997
Glacier		737			1.90	25,176		
Golden Valley								
Granite	1.50	6,667						
Hill			.89	14,386	.72	7,567		
Jefferson								
Judith Basin								
Lake			.50	5,435				
Lewis and Clark	4.55	114,434	1.10	27,500			.44	10,851
Liberty	2.40	13,000			.20	1,127		
Lincoln	1.37	9,648	.36	2,535	2.00	16,402	.85	6,855
Madison			1.50	9,089				
McCone			.50	2,133	1.00	4,127	1.75	7,327
Meagher	4.70	18,353					1.30	4,892
Mineral			.79	2,373	1.16	3,707	1.34	4,231
Missoula	8.07	235,970	1.20	37,150	1.27	19,834		
Musselshell			.10	785				
Park			.72	8,093				
Petroleum					.50	841		
Phillips			1.50	11,869				
Pondera	2.40	28,188	.16	1,875	1.00	11,790		
Powder River								
Powell	7.25	55,218	1.50	11,247				
Prairie			1.50	7,210	.60	2 842		
Ravalli			1.00	7,507				
Richland			1.43	13,752	.26	2,431	1.10	10,499
Roosevelt			.24	3,545	.63	9,151	.69	9,990
Rosebud	.91	13,474	1.18	17,021	.47	7,202		
Sanders	.75	8,284	1.50	15,955				
Sheridan			1.40	10,601	.75	6,074		
Silver Bow	7.00	225,607			.35	11,091	.40	12,740
Stillwater					1.14	8,707		
Sweet Grass	.73	4,422	1.00	4,901				
Teton								
Toole	1.00	11,997	1.50	16,200	1.25	12,245		
Treasure								
Valley			1.50	18,047	.75	8,922	1.10	12,826
Wheatland			.38	1,641				
Wibaux	.51	4,165	.24	1,922			.80	6,491
Yellowstone	1.06	82,650					.37	27,369
THE STATE		$950,444		$543,943		$291,760		$159,314

TAXES LEVIED FOR COUNTY PURPOSES—1961

	Classification		Other		Special Poor	Total Mills	Total Amount Levied for
	Mills	Amount	Mills	Amount	Amount	All County Purposes	All County Purposes
Beaverhead	2.00	$ 17,072	1.00	$ 9,620	$ 4,410	45.50	$ 374,593
Big Horn	1.00	9,542	.....	.....	3,306	33.24	315,222
Blaine	.27	2,204	1.63	13,461	1,766	46.41	375,408
Broadwater	.50	2,579	.....	.....	.....	32.87	145,715
Carbon	1.80	26,325	1.25	19,224	3,092	27.05	390,171
Carter	.....	1,086	.....	.....	1,456	44.60	191,196
Cascade	.68	44,465	4.72	297,197	20,740	45.84	2,547,493
Chouteau	1.92	26,067	13.70	186,459	3,162	51.65	689,090
Custer	.75	8,710	1.75	20,096	5,360	41.00	441,024
Daniels	1.24	6,124	1.00	4,574	.....	40.96	178,223
Dawson	1.50	18,685	.....	.....	9,066	37.00	462,365
Deer Lodge	.75	10,926	2.00	27,979	6,190	34.00	461,077
Fallon	.10	1,624	.....	.....	.....	20.40	323,230
Fergus	2.00	29,347	.....	.....	5,740	43.65	593,853
Flathead	1.99	50,244	2.50	61,817	23,676	44.47	1,104,044
Gallatin	.96	20,796	2.35	51,989	.....	40.39	801,909
Garfield	2.00	6,199	1.00	3,100	1,488	57.00	174,269
Glacier	.....	.....	1.60	20,573	3,720	39.30	486,450
Golden Valley	.....	307	.....	.....	.....	38.00	98,914
Granite	1.29	6,080	1.00	959	.....	30.98	133,010
Hill	1.89	27,413	2.03	33,151	8,966	43.35	649,338
Jefferson	2.00	9,861	.40	1,803	2,376	37.36	181,946
Judith Basin	.50	1,643	1.70	10,212	.....	35.24	233,871
Lake	1.00	9,428	2.80	29,469	7,522	50.90	528,389
Lewis and Clark	1.29	34,447	.64	13,803	12,390	39.56	888,171
Liberty	.50	3,825	3.00	17,157	.....	37.20	206,064
Lincoln	2.00	16,448	.12	846	9,790	38.27	319,898
Madison	2.00	11,969	1.15	5,618	2,746	46.82	274,492
McCone	2.00	8,708	.....	3,375	2,092	50.00	215,528
Meagher	1.12	4,731	5.49	20,534	2,200	39.85	162,422
Mineral	2.00	6,273	2.00	6,015	1,848	43.29	136,441
Missoula	.97	26,161	2.62	76,874	30,328	43.46	1,285,233
Musselshell	2.00	13,276	.10	674	3,454	22.10	164,433
Park	2.00	22,146	.44	5,039	4,162	38.64	392,623
Petroleum	1.00	1,766	.....	.....	.....	31.50	49,909
Phillips	2.00	16,030	1.55	12,318	2,052	48.16	369,397
Pondera	.08	2,506	.78	9,472	.....	39.31	427,271
Powder River	2.00	7,289	.....	177	.....	38.00	131,783
Powell	1.10	9,240	.....	.....	.....	40.10	296,931
Prairie	1.30	5,497	1.10	4,534	1,638	40.40	162,632
Ravalli	2.00	15,631	1.00	7,815	8,536	51.30	387,975
Richland	2.00	18,481	2.57	24,797	5,692	49.19	446,249
Roosevelt	.43	6,277	.62	9,310	.....	32.23	486,678
Rosebud	.....	1,511	1.20	17,210	.....	22.31	323,931
Sanders	2.00	22,050	2.25	25,762	5,082	38.25	423,513
Sheridan	.85	6,914	.20	1,615	5,638	35.25	275,872
Silver Bow	2.00	65,923	3.50	117,767	16,987	52.43	1,626,420
Stillwater	.90	7,684	.50	4,222	.....	30.22	245,949
Sweet Grass	2.00	10,417	1.40	7,436	.....	34.30	171,734
Teton	2.00	21,426	3.00	31,480	4,670	38.90	399,986
Toole	.....	2,033	.....	4,066	3,330	37.72	411,873
Treasure	1.00	2,293	.....	.....	.....	29.65	62,749
Valley	1.00	13,388	.45	5,630	10,462	37.55	441,734
Wheatland	2.00	8,854	1.36	5,476	2,178	34.94	153,324
Wibaux	.....	329	.12	1,022	.....	20.43	172,305
Yellowstone	1.01	78,504	.45	31,346	.....	25.00	1,892,035
THE STATE		$808,754		$1,263,073	$247,311	36.25	$25,286,355

TAXES LEVIED FOR COUNTY PURPOSES—1962

	Classification Amount	Mills	Other Amount	Special Poor Amount	Total Mills All County Purposes	Total Amount Levied for All County Purposes
Beaverhead	$ 2,554	.75	$ 7,383	$ 4,302	43.00	$ 389,320
Big Horn	1,338			3,812	32.27	325,473
Blaine	281	1.19	10,121	1,182	48.78	387,467
Broadwater	282				28.60	132.368
Carbon	1,902	1.25	18,460	2,938	28.75	408,008
Carter				1,474	39.70	167,059
Cascade	5,955	4.48	289,118	22,230	42.78	2,509,379
Chouteau	2,457	3.87	64,309	3,040	39.95	536,979
Custer	1,512	2.00	22,583	5,078	42.50	453,755
Daniels	788	.50	2,506		44.61	182,592
Dawson	2,212			8,582	38.50	513,574
Deer Lodge	834	2.00	27,245	1,670	36.00	462,386
Fallon	86				25.71	390,281
Fergus	5,690			6,030	41.24	600,580
Flathead	6.294	2.55	64,963	23,028	47.35	1,162,530
Gallatin	2,719	2.53	155,327		37.81	873,700
Garfield	1,285	1.00	2,998	1,476	47.50	148,216
Glacier		.80	11,817	3,522	41.81	530,263
Golden Valley					36.00	94,656
Granite	572	1.00	966		27.87	118,719
Hill	4,604	1.92	31,724	8,620	41.44	626,536
Jefferson	859	1.11	5,078	2,506	35.62	170,058
Judith Basin	670	1.36	9,392		31.33	223,448
Lake	1,258	2.25	25,149	7,128	49.05	523,072
Lewis and Clark	4,565	1.00	23,791	12,878	39.56	896,585
Liberty	287	1.20	7,792		36.20	196,757
Lincoln	2,317	.10	843	9,942	40.95	342,671
Madison	2,332	1.15	6,969	2,676	44.68	269,246
McCone	1,126	1.25	4,631	2,030	48.50	205,465
Meagher	419	3.00	12,375	2,166	50.40	198,076
Mineral	576	2.00	6,308	2,028	39.29	127,088
Missoula	4,369	2.45	73,934	31,560	41.38	1,259,959
Musselshell	1,730	.20	1,483	3,240	18.85	144,350
Park	2,671	.44	4,962	4,124	40.16	404,932
Petroleum	285				31.50	52,182
Phillips	1,473	1.59	12,552	3,972	46.19	354,918
Pondera	87	1.00	11,549		41.96	465,492
Powder River	1,381				38.00	130,402
Powell	783				37.25	269,381
Prairie	550	1.20	5,727	1,564	41.30	193,631
Ravalli	2,540	1.35	9,690	8,522	49.79	366,756
Richland	1,932	2.98	28,059	5,592	49.27	449,931
Roosevelt	552	.36	5,593	7,238	33.45	465,676
Rosebud		.89	13,649		17.66	262,800
Sanders	1,226	3.88	41,014	5,264	45.26	480,215
Sheridan	777	.20	1,632	4,164	34.85	268,954
Silver Bow	8,869	4.68	146,273	16,526	59.43	1,756,550
Stillwater	663	.80	5,997		35.74	265,605
Sweet Grass	1,337	1.92	9,576		28.78	147,568
Teton	2,324	2.63	28,666	4,850	38.73	400,341
Toole				2,948	37.75	385,672
Treasure	232				30.80	63,224
Valley	2,041	.45	5,415	9,556	43.50	484,814
Wheatland	970	.75	3,555	2,042	39.20	167,280
Wibaux	9	.11	901		23.01	183,363
Yellowstone	13,018	.20	18,573		25.00	1,918,892
THE STATE	$105,593		$1,240,648	$249,500	36.44	$25,509,195

TAXES LEVIED FOR SCHOOL PURPOSES—1961

	Elementary County-Wide		High School*		District School		Total Average Levy	Total Amount Levied
	Mills	Amount	Mills	Amount	Mills	Amount		
Beaverhead	10.00	$ 85,362	10.00	$ 87,888	32.57	$ 272,228	52.57	$ 445,478
Big Horn	10.00	95,425	13.59	127,558	49.49	449,362	73.08	672,345
Blaine	10.00	84,566	12.12	102,706	48.64	403,858	70.76	591,130
Broadwater	10.00	45,813	18.94	87,035	22.11	101,309	51.05	234,157
Carbon	10.00	150,878	11.57	174,336	21.09	326,738	42.66	651,952
Carter	10.00	42,829	16.29	69,334	18.11	77,444	44.40	189,607
Cascade	10.00	623,781	11.11	693,021	46.60	2,983,676	67.71	4,300,478
Chouteau	10.00	136,779	12.05	164,570	23.15	316,490	45.20	617,839
Custer	10.00	114,807	19.21	226,116	23.05	248,532	52.26	589,455
Daniels	10.00	45,743	13.69	61,535	32.06	145,318	55.75	252,596
Dawson	10.00	133,178	10.00	133,178	31.54	429,129	51 54	695,485
Deer Lodge	10.00	141,741	23.35	330,953	42.35	594,412	75.70	1,067,106
Fallon	10.00	162,410	6.04	98,006	7.18	124,514	23.22	384,930
Fergus	10.00	146,739	11.78	172,969	34.06	518,336	55.84	838,044
Flathead	10.00	252,323	12.14	306,064	39.45	1,009,711	61.59	1,568,098
Gallatin	10.00	226,404	11.55	260,669	30.53	687,133	52.08	1,174,206
Garfield	10.00	30,997	19.00	61,652	28.51	84,900	57.51	177,549
Glacier	10.00	128,203	11.20	143,982	23.81	291,814	45.01	563,999
Golden Valley	10.00	26,737	11.60	31,043	16.55	42,903	38.15	100,683
Granite	10.00	44,792	11.20	50,184	19.23	85,618	40.43	180,594
Hill	10.00	165,869	11.68	193,628	35.43	603,852	57.11	963,349
Jefferson	10.00	49,307	12.91	63,571	26.12	127,853	49.03	240,731
Judith Basin	10.00	69,293	11.46	79,860	27.21	179,213	48.67	328,366
Lake	10.00	106,556	12.81	136,727	41.24	442,055	64.05	685,338
Lewis and Clark	10.00	248,808	11.77	292,548	41.83	998,335	63.60	1,539,691
Liberty	10.00	57,190	12.08	69,106	22.16	125,058	44.24	251,354
Lincoln	11.93	98,106	11.93	98,106	53.89	441,741	77.75	637,953
Madison	10.00	59,845	12.99	77,243	31.15	181,323	54.14	318,411
McCone	10.00	43,541	10.00	43,541	38.31	163,680	58.31	250,762
Meagher	10.00	41,539	10.00	41,539	15.72	64,385	35.72	147,463
Mineral	10.00	31,365	12.57	39,478	38.75	123,936	61.32	194,779
Missoula	10.00	292,617	12.04	352,256	45.12	1,421,412	67.16	2,066,285
Musselshell	10.00	68,960	18.46	116,706	17.40	118,279	45.86	303,945
Park	10.00	114,524	11.68	133,475	28.51	332,067	50.19	580,066
Petroleum	10.00	16,108	10.00	16,108	19.45	31,439	39.45	63,655
Phillips	10.00	80,146	12.36	99,211	32,68	239,920	55.04	419,277
Pondera	10.00	115,327	11.56	133,297	24.07	277,104	45.63	525,728
Powder River	10.00	36,446	18.40	66,000	24.78	84,479	53.18	186,925
Powell	10.00	77,589	17.94	139,736	19.21	147,191	47.15	364,516
Prairie	10.00	41,621	12.30	55,571	18.62	78,042	40.92	175,234
Ravalli	10.00	78,158	13.39	104,380	52.45	400,764	75.84	583,302
Richland	10.00	94,929	11.63	111,422	35.05	331,574	56.68	537,925
Roosevelt	10.00	160,396	11.67	186,649	29.41	480,823	51.08	827,868
Rosebud	10.00	147,851	9.07	135,088	14.04	209,884	33.11	492,823
Sanders	10.00	110,228	11.07	122,652	27.39	300,627	48.46	533,507
Sheridan	10.00	80,726	12.59	101,426	22.03	177,870	44.62	360,022
Silver Bow	10.00	329,620	16.43	539,318	34.75	1,147,356	61.18	2,016,294
Stillwater	10.00	84,453	12.50	105,299	20.98	178,363	43.48	368,115
Sweet Grass	10.00	52,087	21.36	110,803	16.74	85,283	48.10	248,173
Teton	10.00	107,130	12.68	135,517	38.04	405,353	60.72	648,000
Toole	10.00	110,943	12.06	133,512	28.88	358,226	50.94	602,681
Treasure	10.00	21,868	20.33	45,518	18.35	40,017	48.68	107,403
Valley	10.00	123,210	13.43	164,318	34.40	412,292	57.83	699,820
Wheatland	10.00	44,267	11.19	49,561	43.43	181,190	64.62	275,018
Wibaux	9.79	82,741	13.59	115,598	5.74	51,494	29.12	249,833
Yellowstone	10.00	756,813	11.18	844,697	38.30	2,900,328	59.48	4,501,838
THE STATE		$6,919,684		$8,636,264		$23,036,233	55.87	$38,592,181

Note: Levies shown are for current year. Unsecured personal property taxes computed on prior year's levy, are included in amount levied. *High School District taxes are not included.

TAXES LEVIED FOR SCHOOL PURPOSES—1962

	Elementary County-Wide		High School*		District School		Total Average Levy	Total Amount Levied
	Mills	Amount	Mills	Amount	Mills	Amount		
Beaverhead	10.00	$ 94,189	12.79	$ 116,905	31.73	$ 304,162	54.52	$ 515,256
Big Horn	10.00	101,059	13.54	136,901	44.76	457,272	68.30	695,232
Blaine	10.00	83,135	12.14	101,102	25.86	214,791	48.00	399,028
Broadwater	10.00	46,352	18.02	84,044	21.73	100,258	49.75	230,654
Carbon	10.00	147,678	11.67	172,234	26.02	388,061	47.69	707,973
Carter	10.00	41,158	17.71	72,258	18.88	77,364	46.59	190,780
Cascade	10.00	640,659	11.22	717,856	30.89	2,116,587	52.11	3,475,102
Chouteau	10.00	133,668	12.30	164,092	24.10	316,812	46.40	614,572
Custer	10.00	115,435	25.38	280,532	21.46	250,930	56.84	646,897
Daniels	10.00	43,779	13.29	58,437	27.54	123,723	50.83	225,939
Dawson	10.00	137,752	10.00	137,752	31.65	435,847	51.65	711,351
Deer Lodge	10.00	138,237	24.85	341,850	46.19	634,461	81.04	1,114,548
Fallon	10.00	157,851	7.13	111,610	7.70	138,201	24.83	407,662
Fergus	10.00	153,721	12.08	184,835	34.90	552,518	56.98	891,074
Flathead	10.00	255,270	12.00	306,767	39.80	1,040,028	61.80	1,602,065
Gallatin	10.00	231,985	11.69	270,795	29.72	690,481	51.41	1,193,261
Garfield	10.00	29,985	19.00	56,973	28.84	86,756	57.84	173,714
Glacier	10.00	132,971	11.34	150,584	18.52	254,065	39.86	537,620
Golden Valley	10.00	26,682	11.20	30,952	14.00	38,637	35.20	96,271
Granite	10.00	43,998	10.99	48,447	22.52	98,175	43.51	190,620
Hill	10.00	163,834	11.72	191,917	39.10	641,918	60.82	997,669
Jefferson	10.00	48,506	11.78	57,625	30.70	147,687	52.48	253,818
Judith Basin	10.00	71,700	11.60	82,984	21.77	159,454	43.37	314,138
Lake	10.00	108,711	12.75	138,685	51.37	549,439	74.12	796,835
Lewis and Clark	10.00	250,648	11.74	294,367	34.06	867,440	55.80	1,412,455
Liberty	10.00	56,321	12.57	70,514	26.49	147,076	49.06	273,911
Lincoln	11.80	96,902	11.80	96,902	68.96	548,093	92.56	741,897
Madison	10.00	60,595	12.11	74,407	33.54	190,907	55.65	325,909
McCone	10.00	42,679	10.00	42,679	36.01	155,307	56.01	240,665
Meagher	10.00	40,992	17.50	72,407	18.53	75,648	46.03	189,047
Mineral	10.00	31,537	13.02	40,932	50.33	155,013	73.35	227,482
Missoula	10.00	298,996	11.84	354,897	51.66	1,640,671	73.50	2,294,564
Musselshell	10.00	78,409	10.79	84,800	19.90	156,969	40.69	320,178
Park	10.00	112,771	11.60	130,922	27.59	317,701	49.19	561,394
Petroleum	10.00	16,833	10.00	16,833	21.19	34,934	41.19	68,600
Phillips	10.00	79,127	12.36	97,800	31.38	251,350	53.74	428,277
Pondera	10.00	117,910	11.47	135,342	24.47	288,463	45.94	541,715
Powder River	10.00	35,351	20.30	70,448	26.40	92,204	56.70	198,003
Powell	10.00	76,163	20.70	155,692	21.81	164,261	52.51	396,116
Prairie	10.00	48,063	17.70	82,786	19.32	91,677	47.02	222,526
Ravalli	10.00	75,077	13.10	98,715	62.41	456,202	85.51	629,994
Richland	10.00	95,493	14.94	139,501	28.22	276,079	53.16	511,073
Roosevelt	10.00	146,080	12.03	175,271	27.83	417,293	49.86	738,644
Rosebud	10.00	149,039	9.72	144,101	12.26	190,144	31.98	483,284
Sanders	10.00	108,421	12.00	129,537	32.15	345,643	54.15	583,601
Sheridan	10.00	81,599	12.41	101,429	27.28	217,802	49.69	400,830
Silver Bow	10.00	323,714	23.56	733,117	50.68	1,574,731	84.24	2,631,562
Stillwater	10.00	77,733	11.46	89,847	21.16	169,957	42.62	337,537
Sweet Grass	10.00	51,683	20.81	107,919	14.38	75,897	45.19	235,499
Teton	10.00	107,366	12.58	135,183	40.03	431,021	62.61	673,570
Toole	10.00	108,000	12.15	131,045	33.67	360,166	55.82	599,211
Treasure	10.00	21,361	24.73	51,804	21.73	45,600	56.46	118,765
Valley	10.00	120,318	15.17	178,970	36.85	438,368	62.02	737,656
Wheatland	10.00	43,462	10.92	47,591	39.38	173,118	60.30	264,171
Wibaux	9.00	73,733	14.10	114,830	6.75	58,414	29.85	246,977
Yellowstone	10.00	767,557	11.12	854,297	41.56	3,172,384	62.68	4,794,238
THE STATE		$6,942,248		$9,071,022		$23,398,160	56.85	$39,411,430

Note: Levies shown are for current year. Unsecured personal property taxes computed on prior year's levy, are included in amount levied. *High School District taxes are not included.

SPECIAL DISTRICT AND MISCELLANEOUS LEVIES AND TOTAL MILLS AND TAXES LEVIED FOR ALL PURPOSES EXCEPT CITIES AND TOWNS—1961

	High School District	Fire District	Hail Insurance	Drainage and Irrigation District	Miscellaneous	Total Av. Levy in Mills for State County & Schools	Total Taxes Levied for All Purposes Except Cities and Towns
Beaverhead	$ 94,092	$ 1,517	$	$ 984	$ 7,366	107.07	$ 1,014,686
Big Horn			39,072	47,638	10,829	115.32	1,182,887
Blaine	10,572		11,475	153,112	4,282	126.17	1,229,047
Broadwater		1,656	1,288	11,506	1,117	92.92	439 ,633
Carbon	275,362	2,045		2,198	8,515	78.71	1,470,556
Carter			564		3,043	98.00	430,952
Cascade	913,957	17,524	1,865	77,652	11,865	122.55	8,431,157
Chouteau	264,068		27,521		8,618	105.85	1,735,056
Custer				24,582	2,938	102.26	1,170,291
Daniels	100,774		12,788		1,269	105.71	588,027
Dawson	155,894	5,188	10,961	73,003	41,135	97.54	1,566,037
Deer Lodge		2,613			636	118.70	1,658,452
Fallon	220,251		4,907		473	52.62	1,082,399
Fergus	231,009	4,021	51,140		1,853	108.49	1,860,475
Flathead	562,771	23,719		6,992	46,903	115.06	3,539,415
Gallatin	371,950	8,517		500	11,435	101.47	2,575,651
Garfield			327		8,482	123.51	395,316
Glacier	187,458		4,997		12,918	93.31	1,372,535
Golden Valley	30,896		6,426		4,276	85.15	267,597
Granite	61,993	2,947		10,000	550	80.41	432,722
Hill	287,622	6,507	34,050		2,507	109.46	2,093,134
Jefferson	86,269	1,551	251		159	95.39	557,371
Judith Basin	98,128	2,140	32,020		1,675	92.91	763,124
Lake	191,056	3,445		299,556	9,800	123.95	1,817,777
Lewis and Clark	594,456	14,221		2,088	5,583	112.16	3,270,430
Liberty	79,547		55,315		261	90.44	645,063
Lincoln	183,741	2,291		9,567	11,632	125.02	1,238,822
Madison	113,247	11,112			13,296	109.96	792,123
McCone	93,541	445	32,089		2,564	117.31	637,081
Meagher	70,258				1,790	84.57	426,006
Mineral	115,643	4,131			2,858	113.61	482,002
Missoula	642,534	49,228		33,203	14,197	119.62	4,351,836
Musselshell	83,025		1,154		1,688	76.96	617,340
Park	131,724	12,264			3,764	97.83	1,227,909
Petroleum	18,159		478		792	79.95	150,628
Phillips	119,960		3,970	73,790	21,274	112.20	1,089,127
Pondera	148,492	2,525	8,103		6,921	93.94	1,224,590
Powder River	32,801		7,898		4,510	100.18	403,723
Powell		10,747			1,318	96.25	747,110
Prairie		896	4,817	47,497	1,175	90.32	432,390
Ravalli	211,774	10,384		110,352	7,271	136.14	1,385,468
Richland	250,364	358	32,693	153,828	10,104	114.87	1,519,921
Roosevelt	337,812	1,419	7,497		32,172	92.31	1,839,360
Rosebud	131,517		125	75,545	3,172	64.42	1,166,294
Sanders	127,759	7,517		40,053	5,298	95.71	1,238,902
Sheridan	202,850	555	10,425		6,582	88.87	930,474
Silver Bow		51,614			126,127	122.61	4,113,116
Stillwater	136,759	6,226	5,505		4,360	82.70	847,217
Sweet Grass						91.40	472,110
Teton	59,294		5,279	236,026	1,495	108.62	1,450,809
Toole	293,065		37,727		11,517	97.66	1,456,685
Treasure			788	10,724	710	87.33	204,003
Valley	236,349	4,093	2,830	67,406	9,880	104.38	1,579,908
Wheatland			2,948		3,291	108.56	518,004
Wibaux			737		604	58.55	501,594
Yellowstone	982,798		1,391	146,622	343,784	93.48	8,547,584
THE STATE	$9,541,591	$273,416	$461,421	$1,714,424	$862,634	101.12	$83,181,926

SPECIAL DISTRICT AND MISCELLANEOUS LEVIES AND TOTAL MILLS AND TAXES LEVIED FOR ALL PURPOSES EXCEPT CITIES AND TOWNS—1962

	High School District	Fire District	Hail Insurance	Drainage and Irrigation District	Miscellaneous	Total Av. Levy in Mills for State County & Schools	Total Taxes Levied for All Purposes Except Cities and Towns
Beaverhead	$ 105,816	$ 1,517	$	$ 984	$ 7,121	105.52	$ 1,113,116
Big Horn			37,243	47,299	10,144	108.57	1,212,001
Blaine	164,521		19,727	150,467	9,823	104.78	1,207,099
Broadwater		1,795	741	11,506	899	86.35	419,383
Carbon	293,626	2,567		2,198	15,838	84.44	1,555,420
Carter			1,555		2,550	94.29	402,291
Cascade	1,552,732	18,038	1,602	84,815	7,454	102.89	8,177,960
Chouteau	248,684		29,561		8,158	94.35	1,560,255
Custer			86	35,772	4,028	107.34	1,241,797
Daniels	115,481			36,214	1,152	103.44	598,992
Dawson	326,605	2,865	21,076	72,855	50,878	98.15	1,814,754
Deer Lodge		3,355			672	125.04	1,693,401
Fallon	199,675		15,426		723	58.54	1,144,056
Fergus	251,695	3,373	56,150		4,896	106.22	1,944,111
Flathead	591,926	25,378		6,992	44,145	117.15	3,643,616
Gallatin	371,593	13,502		500	3,744	97.22	2,651,115
Garfield			4,505		8,419	113.34	366,482
Glacier	170,344		8,583		10,755	89.67	1,371,426
Golden Valley	44,646		6,197		2,640	79.20	268,396
Granite	74,078	2,931		15,591	460	79.38	441,677
Hill	481,165	6,183	38,223		2,379	110.26	2,288,760
Jefferson	103,769	3,753	627		46	96.10	573,892
Judith Basin	165,917	1,767	28,508		2,036	82.70	800,578
Lake	262,250	3,794		315,050	22,288	131.17	2,017,644
Lewis and Clark	524,064	18,237		4,160	4,011	103.36	3,068,658
Liberty	90,222		59,406		177	93.26	667,589
Lincoln	213,166	5,707		9,579	18,204	141.51	1,399,024
Madison	136,510	13,823		257	12,815	108.33	817,196
McCone	90,191	384	66,202		4,011	112.51	645,387
Meagher	30,632				1,667	104.43	459,714
Mineral	112,595	4,053			2,985	120.64	499,933
Missoula	561,256	53,363		31,198	12,289	122.88	4,458,608
Musselshell	110,608		941		2,254	67.54	645,578
Park	142,432	10,552			2,975	97.35	1,220,017
Petroleum	20,643		1,135		703	80.69	160,182
Phillips	125,676		10,383	74,090	37,559	107.93	1,105,446
Pondera	151,047	1,994	6,943		15,303	95.90	1,281,082
Powder River	31,815		11,626		4,373	102.70	412,358
Powell		10,860			2,130	97.76	744,988
Prairie		904	10,905	47,240	868	96.32	518,196
Ravalli	236,157	10,561	129	109,739	7,015	143.30	1,427,367
Richland	278,588	341	54,820	161,896	818	110.43	1,538,489
Roosevelt	365,088	1,043	27,185	24,972	349	91.31	1,744,200
Rosebud	144,423		826	77,288	4,125	57.64	1,100,836
Sanders	148,250	8,232		45,377	8,349	107.41	1,364,534
Sheridan	255,635	374	59,608		5,326	92.54	1,059,517
Silver Bow		50,729			81,519	151.67	4,784,352
Stillwater	130,807	7,057	5,720		3,984	86.36	818,928
Sweet Grass						81.97	431,343
Teton	46,660		4,551	238,709	1,559	109.34	1,458,085
Toole	280,810		47,937		11,876	101.57	1,415,781
Treasure			1,565	11,082	439	95.26	214,546
Valley	280,127	3,836	8,500	72,645	12,443	113.52	1,705,862
Wheatland			3,164		2,538	107.50	476,211
Wibaux			2,158		506	60.86	500,460
Yellowstone	1,211,937		3,580	153,008	353,270	95.68	9,072,458
THE STATE	$11,243,862	$292,868	$657,094	$1,841,483	$837,688	101.29	$85,725,147

CITY AND TOWN TAXES AND GRAND TOTAL OF ALL TAXES FOR ALL PURPOSES—1961

	Total Taxes Levied for All City and Town Purposes Except Special Improvement Districts	Special Improvement District Taxes	Total City & Town Taxes	Grand Total of All Taxes For All Purposes
Beaverhead	$ 92,849	$ 88,720	$ 181,569	$ 1,196,255
Big Horn	82,643	58,312	140,955	1,323,842
Blaine	87,948	48,779	136,727	1,365,774
Broadwater	46,279	1,328	47,607	487,240
Carbon	92,881	1,032	93,913	1,564,469
Carter	13,708	----------	13,708	444,660
Cascade	1,956,627	1,081,150	3,037,777	11,468,934
Chouteau	91,498	50,445	141,943	1,876,999
Custer	345,283	41,305	386,588	1,556,879
Daniels	51,376	2,658	54,034	642,061
Dawson	242,286	95,897	338,183	1,904,220
Deer Lodge	284,479	----------	284,479	1,942,931
Fallon	75,133	51,614	126,747	1,209,146
Fergus	214,749	33,941	248,690	2,109,165
Flathead	339,601	251,186	590,787	4,130,202
Gallatin	400,005	2,719	402,724	2,978,375
Garfield	10,226	2,840	13,066	408,382
Glacier	107,012	44,438	151,450	1,523,985
Golden Valley	8,435	----------	8,435	276,032
Granite	40,406	1,242	41,648	474,370
Hill	333,658	278,316	611,974	2,705,108
Jefferson	25,821	564	26,385	583,756
Judith Basin	21,378	3,832	25,210	788,334
Lake	70,977	23,447	94,424	1,912,201
Lewis and Clark	800,073	300,740	1,100,813	4,371,243
Liberty	27,220	10,186	37,406	682,469
Lincoln	77,624	52,327	129,951	1,368,773
Madison	24,805	15,383	40,188	832,311
McCone	19,234	7,848	27,082	664,163
Meagher	30,644	1,939	32,583	458,589
Mineral	19,117	5,498	24,615	506,617
Missoula	793,763	17,483	811,246	5,163,082
Musselshell	49,020	29,838	78,858	696,198
Park	254,907	50,229	305,136	1,533,045
Petroleum	4,524	----------	4,524	155,152
Phillips	73,515	20,653	94,168	1,183,295
Pondera	98,599	27,756	126,355	1,350,945
Powder River	15,089	7,812	22,901	426,624
Powell	58,051	10,029	68,080	815,190
Prairie	26,141	4,633	30,774	463,164
Ravalli	96,673	10,247	106,920	1,492,388
Richland	126,774	83,916	210,690	1,730,611
Roosevelt	151,333	70,771	222,104	2,061,464
Rosebud	40,810	18,971	59,781	1,226,075
Sanders	45,030	11,038	56,068	1,294,970
Sheridan	73,721	9,648	83,369	1,013,843
Silver Bow	806,049	232,011	1,038,060	5,151,176
Stillwater	40,961	12,074	53,035	900,252
Sweet Grass	38,302	----------	38,302	510,412
Teton	97,238	23,641	120,879	1,571,688
Toole	128,669	66,710	195,379	1,652,064
Treasure	13,018	1,355	14,373	218,376
Valley	172,076	68	172,144	1,752,052
Wheatland	35,328	----------	35,328	553,332
Wibaux	12,584	----------	12,584	514,178
Yellowstone	1,901,786	821,708	2,723,494	11,271,078
THE STATE	$11,187,936	$ 4,088,277	$15,276,213	$98,458,139

CITY AND TOWN TAXES AND GRAND TOTAL OF ALL TAXES FOR ALL PURPOSES—1962

	Total Taxes Levied for All City and Town Purposes Except Special Improvement Districts	Special Improvement District Taxes	Total City & Town Taxes	Grand Total of All Taxes For All Purposes
Beaverhead	$ 97,832	$ 93,301	$ 191,133	$ 1,304.249
Big Horn	85,416	53,860	139,276	1,351,277
Blaine	87,701	55,951	143,652	1,350,751
Broadwater	41,067	1,328	42,395	461,778
Carbon	94,418	5,982	100,400	1,655,820
Carter	11,625	.....	11,625	413,916
Cascade	2,021,914	19,696	2,041,610	10,219.570
Chouteau	87,114	55,988	143,102	1,703,357
Custer	271,800	32,987	304,787	1,546,584
Daniels	51,970	561	52,531	651,523
Dawson	243,330	96,795	340,125	2,154,879
Deer Lodge	281,813	.....	281,813	1,975.214
Fallon	80,386	55,859	136,245	1,280,301
Fergus	223,902	48,276	272,178	2,216,289
Flathead	347,601	262,799	610,400	4,254,016
Gallatin	489,982	2,610	492,592	3,143,707
Garfield	8,300	2,834	11,134	377,616
Glacier	123,448	58,436	181,884	1,553.310
Golden Valley	8,292	.....	8,292	276,688
Granite	41,869	1,195	43,064	484,741
Hill	321,316	256,488	577,804	2.866,564
Jefferson	27,526	564	28,090	601,982
Judith Basin	23,220	3,993	27,213	827,791
Lake	97,389	19,563	116,952	2,134.596
Lewis and Clark	805,520	321,704	1,127,224	4,195,882
Liberty	48,288	14,082	62,370	729,959
Lincoln	84,804	56,095	140,899	1,539,923
Madison	26,759	15,609	42,368	859,564
McCone	18,980	7,762	26,742	672,129
Meagher	31,131	2,064	33,195	492,909
Mineral	19,779	5,167	24,946	524,879
Missoula	821,688	15,944	837,632	5,296,240
Musselshell	48,305	29,977	78,282	723,860
Park	269,912	46,920	316,832	1,536,849
Petroleum	4,513	.....	4,513	164.695
Phillips	74,347	21,435	95,782	1,201,228
Pondera	91,994	27,640	119,634	1,400,716
Powder River	15,891	2,949	18,840	431,198
Powell	65,524	9,919	75,443	820,431
Prairie	26,343	4,461	30,804	549,000
Ravalli	97,721	9,809	107,530	1,534,897
Richland	126,247	98,128	224,375	1,762,864
Roosevelt	148,568	71,536	220,104	1,964,304
Rosebud	44,092	19,394	63,486	1,164.322
Sanders	50,196	12,483	62,679	1,427,213
Sheridan	70,176	7,075	77,251	1,136,768
Silver Bow	782,851	226,935	1,009,786	5,794.138
Stillwater	43,402	14,304	57,706	876,634
Sweet Grass	36,489	.....	36,489	467,832
Teton	97,648	23,659	121,307	1,579,392
Toole	118,465	67,151	185,616	1,601,397
Treasure	11,847	1,491	13,338	227,884
Valley	194,244	5,748	199,992	1,905.854
Wheatland	37,956	.....	37,956	514,167
Wibaux	13,773	.....	13,773	514,233
Yellowstone	1,956,456	911,202	2,867,658	11,940,116
THE STATE	$11,453,140	$ 3,179,709	$14,632,849	$100,357,996

TAXABLE VALUE AND AVERAGE TAX PER ACRE ON FARM AND GRAZING LANDS—1961

		Irrigated Land		Non-Irrigated Land		Grazing Land		All Farm Land	
	Average Levy Mills	Average Taxable Value	Tax Per Acre	Average Taxable Value	Tax Per Acre	Average Taxable Value	Tax Per Acre	Average Taxable Value	Tax Per Acre
Beaverhead	107.07	$ 7.53	$ .81	$2.64	$ .28	$ .84	$ .09	$1.47	$ .16
Big Horn	115.32	12.75	1.47	3.38	.39	.72	.08	1.33	.15
Blaine	126.17	6.76	.85	2.83	.36	1.04	.13	1.53	.19
Broadwater	92.92	10.45	.97	3.36	.31	1.03	.10	1.97	.18
Carbon	78.71	17.48	1.38	2.96	.23	.83	.07	2.99	.24
Carter	98.00	.....	.....	1.53	.15	.83	.08	1.06	.10
Cascade	122.55	7.35	.90	5.10	.63	1.19	.15	2.47	.30
Chouteau	105.85	6.36	.67	4.01	.42	1.13	.12	2.52	.27
Custer	102.26	10.60	1.08	2.03	.21	.68	.07	.83	.08
Daniels	105.71	4.50	.48	3.28	.35	.81	.09	2.52	.27
Dawson	97.54	7.28	.71	2.56	.25	.73	.07	1.31	.13
Deer Lodge	118.70	9.70	1.15	1.66	.20	.96	.11	1.82	.22
Fallon	52.62	.....	.....	2.01	.11	.58	.03	1.19	.06
Fergus	108.49	7.71	.84	3.30	.36	.91	.10	1.93	.21
Flathead	115.06	.....	.....	9.22	1.06	1.08	.12	2.66	.31
Gallatin	101.47	13.25	1.34	4.91	.50	.75	.08	2.90	.29
Garfield	123.51	4.50	.56	1.20	.15	.55	.07	.61	.08
Glacier	93.31	6.00	.56	3.17	.30	1.22	.11	1.97	.18
Golden Valley	85.15	5.73	.49	2.42	.21	.86	.07	1.04	.09
Granite	80.41	11.45	.92	.....	.....	1.10	.09	2.12	.17
Hill	109.46	6.46	.71	2.52	.28	1.10	.12	1.99	.22
Jefferson	95.39	7.54	.72	2.51	.24	.60	.06	.98	.09
Judith Basin	92.91	7.19	.67	4.48	.42	1.31	.12	2.93	.27
Lake	123.95	8.69	1.08	3.51	.44	1.47	.18	3.89	.48
Lewis and Clark	112.16	6.40	.72	2.47	.28	.92	.10	1.21	.14
Liberty	90.44	5.40	.49	3.09	.28	.87	.08	2.34	.21
Lincoln	125.02	8.50	1.06	5.13	.64	1.10	.14	1.48	.19
Madison	109.96	7.67	.84	2.55	.28	.66	.07	1.28	.14
McCone	117.31	.....	.....	1.79	.21	.54	.06	1.31	.15
Meagher	84.57	6.57	.56	1.38	.12	.83	.07	1.19	.10
Mineral	113.61	8.75	.99	5.08	.58	.90	.10	1.61	.18
Missoula	119.62	15.10	1.81	4.31	.52	.75	.09	1.64	.20
Musselshell	76.96	4.50	.35	1.21	.09	.76	.06	.85	.07
Park	97.83	11.17	1.09	2.53	.25	.73	.07	1.73	.17
Petroleum	79.95	5.49	.44	1.04	.08	.67	.05	.80	.06
Phillips	112.20	4.14	.46	2.22	.25	.79	.09	1.14	.13
Pondera	93.94	7.70	.72	6.96	.65	1.67	.16	5.24	.49
Powder River	100.18	.....	.....	1.72	.17	.67	.07	.96	.10
Powell	96.25	9.74	.94	3.49	.34	1.23	.12	1.95	.19
Prairie	90.32	6.13	.55	1.98	.18	.65	.06	1.37	.12
Ravalli	136.14	9.94	1.35	3.19	.43	1.10	.15	3.38	.46
Richland	114.87	7.79	.89	1.93	.22	.70	.08	1.37	.16
Roosevelt	92.31	3.57	.33	2.57	.24	1.01	.09	1.84	.17
Rosebud	64.42	8.33	.54	2.28	.15	.56	.04	.73	.05
Sanders	95.71	3.89	.37	3.73	.36	.88	.09	1.20	.11
Sheridan	88.87	.....	.....	3.14	.28	.88	.08	2.27	.20
Silver Bow	122.61	3.78	.46	1.73	.21	1.04	.13	1.26	.15
Stillwater	82.70	17.48	1.45	2.41	.20	.96	.08	1.82	.15
Sweet Grass	91.40	11.22	1.03	.....	.....	1.02	.09	1.54	.14
Teton	108.62	5.45	.59	4.43	.48	.91	.10	2.86	.31
Toole	97.66	.....	.....	3.49	.34	.98	.10	2.20	.21
Treasure	87.33	11.41	1.00	1.52	.13	.65	.06	1.19	.10
Valley	104.38	4.71	.49	2.13	.22	.83	.09	1.55	.16
Wheatland	108.56	7.09	.77	1.00	.11	.94	.10	1.30	.14
Wibaux	58.55	.....	.....	3.74	.22	.77	.05	1.78	.10
Yellowstone	93.48	18.28	1.71	3.03	.28	.98	.09	2.47	.23
THE STATE	101.12	$ 9.77	$ .99	$2.97	$ .30	$ .84	$ .08	$1.70	$ .17

TAXABLE VALUE AND AVERAGE TAX PER ACRE ON FARM AND GRAZING LANDS—1962

		Irrigated Land		Non-Irrigated Land		Grazing Land		All Farm Land	
	Average Levy Mills	Average Taxable Value	Tax Per Acre	Average Taxable Value	Tax Per Acre	Average Taxable Value	Tax Per Acre	Average Taxable Value	Tax Per Acre
Beaverhead	105.52	$ 7.40	$ .78	$2.72	$ .29	$ .84	$ .09	$1.47	$ .16
Big Horn	108.57	12.78	1.39	3.33	.36	.72	.08	1.33	.14
Blaine	104.78	6.94	.73	2.90	.30	1.09	.14	1.56	.16
Broadwater	86.35	10.36	.89	3.34	.29	1.03	.09	1.97	.17
Carbon	84.44	17.44	1.47	2.93	.25	.83	.07	2.99	.25
Carter	94.29	.....	..	1.53	.14	.83	.08	1.06	.10
Cascade	102.89	7.38	.76	5.09	.52	1.28	.13	2.52	.26
Chouteau	94.35	6.38	.60	4.03	.38	1.12	.11	2.52	.24
Custer	107.34	10.64	1.14	2.05	.22	.68	.07	.83	.09
Daniels	103.44	4.50	.47	3.29	.34	.81	.08	2.53	.26
Dawson	98.15	11.37	1.12	2.36	.23	.75	.07	1.30	.13
Deer Lodge	125.04	9.69	1.21	1.63	.20	.96	.12	1.82	.23
Fallon	58.54	.....	.....	2.01	.12	.58	.03	1.19	.07
Fergus	106.22	7.72	.82	3.31	.35	.90	.10	1.93	.21
Flathead	117.15	.....	.....	9.25	1.08	1.08	.13	2.66	.31
Gallatin	97.22	13.21	1.28	4.94	.48	.75	.07	2.89	.28
Garfield	113.34	4.50	.51	1.20	.14	.55	.06	.61	.07
Glacier	89.67	5.92	.53	3.14	.28	1.22	.11	1.97	.18
Golden Valley	79.20	5.39	.43	2.42	.19	.87	.07	1.05	.08
Granite	79.38	12.92	1.03	9.64	.77	1.10	.09	2.12	.17
Hill	110.26	6.47	.71	2.54	.28	1.10	.12	2.06	.23
Jefferson	96.10	7.54	.72	1.51	.15	.60	.06	.98	.09
Judith Basin	82.70	7.26	.60	4.47	.37	1.32	.11	2.93	.24
Lake	131.17	8.66	1.14	3.53	.46	1.41	.18	3.76	.49
Lewis and Clark	103.36	6.27	.65	2.46	.25	.92	.10	1.21	.13
Liberty	93.26	.....	.....	3.10	.29	.88	.08	2.34	.22
Lincoln	141.51	8.50	1.20	5.40	.76	1.10	.16	1.48	.21
Madison	108.33	7.64	.83	2.70	.29	.66	.07	1.28	.14
McCone	112.51	.....	.....	1.79	.20	.54	.06	1.34	.15
Meagher	104.43	6.47	.68	1.41	.15	.83	.09	1.19	.12
Mineral	120.64	8.68	1.05	5.06	.61	.83	.10	1.36	.16
Missoula	122.88	15.27	1.88	4.33	.53	.76	.09	1.65	.20
Musselshell	67.54	4.50	.30	1.21	.08	.76	.05	.85	.06
Park	97.35	11.19	1.09	2.54	.25	.73	.07	1.73	.17
Petroleum	80.69	5.49	.44	1.04	.08	.66	.05	.80	.06
Phillips	107.93	4.15	.45	2.21	.24	.79	.09	1.14	.12
Pondera	95.90	7.71	.74	6.98	.67	1.65	.16	5.23	.50
Powder River	102.70	.....	.....	1.72	.18	.67	.07	.96	.10
Powell	97.76	9.66	.94	3.16	.31	1.22	.12	1.95	.19
Prairie	96.32	6.11	.59	1.98	.19	.65	.06	1.37	.13
Ravalli	143.30	9.94	1.42	3.15	.45	1.10	.16	3.37	.48
Richland	110.43	8.02	.89	1.93	.21	.70	.08	1.37	.15
Roosevelt	91.31	3.59	.33	2.56	.23	1.02	.09	1.84	.17
Rosebud	57.64	8.33	.48	2.29	.13	.56	.03	.73	.04
Sanders	107.41	3.95	.42	3.63	.39	1.01	.11	1.25	.13
Sheridan	92.54	.....	.....	3.14	.29	.87	.08	2.27	.21
Silver Bow	151.67	3.83	.58	1.53	.23	.95	.14	1.15	.17
Stillwater	86.36	17.50	1.51	2.42	.21	.96	.08	1.82	.16
Sweet Grass	81.97	11.22	.92			1.02	.08	1.54	.13
Teton	109.34	5.45	.60	4.43	.48	.91	.10	2.86	.31
Toole	101.57			3.48	.35	.97	.10	2.20	.22
Treasure	95.26	11.41	1.09	1.52	.14	.65	.06	1.19	.11
Valley	113.52	4.74	.54	2.12	.24	.84	.10	1.55	.18
Wheatland	107.50	7.14	.77	.99	.11	.95	.10	1.30	.14
Wibaux	60.86	.....	.....	3.74	.23	.77	.05	1.78	.11
Yellowstone	95.68	17.81	1.70	3.02	.29	.98	.09	2.47	.24
THE STATE	101.29	$ 9.78	$ .99	$2.97	$ .30	$ .84	$ .08	$1.70	$ .17

WARRANT AND BONDED INDEBTEDNESS OF THE STATE OF MONTANA
GENERAL OBLIGATIONS—JUNE 30, 1962

	BONDS			GENERAL FUND WARRANTS		
	Outstanding	Sinking Funds	Net Indebtedness	Outstanding	Cash	Net Indebtedness
June 30, 1923	$4,129,550.00	$ 318,625.44	$3,810,924.56	$ 3,644,059.17	$ 24,137.87	$ 3,619,921.30
June 30, 1924	4,946,000.00	390,109.72	4,555,890.28	3,702,105.71	106,558.38	3,595,547.33
June 30, 1925	5,499,000.00	598,155.32	4,900,844.68	3,947,253.45	129,851.02	3,817,402.43
June 30, 1926	5,559,000.00	752,970.60	4,806,029.40	3,158,389.97	39,397.01	3,118,992.96
June 30, 1927	5,645,395.00	1,136,924.79	4,508,470.21	3,259,327.07	94,730.55	3,164,596.52
June 30, 1928	5,650,795.00	998,499.24	4,652,295.76	3,064,699.00	OD 305.27	3,065,004.27
June 30, 1929	5,604,711.00	1,110,994.05	4,493,716.95	3,274,873.63	.....	3,274,873.63
June 30, 1930	5,590,252.50	1,254,703.11	4,335,549.39	3,469,084.51	1,974.20	3,467,110.31
June 30, 1931	5,588,735.00	1,389,950.31	4,198,784.69	3,939,172.55	9,330.81	3,929,841.74
June 30, 1932	4,233,156.25	269,446.28	3,963,709.97	4,107,590.40	140,717.35	3,966,873.05
June 30, 1933	8,235,013.75	164,220.75	8,070,793.00	1,034,401.61	181,592.86	852,808.75
June 30, 1934	8,291,804.75	337,523.11	7,954,281.64	1,370,601.40	16,007.60	1,354,593.80
June 30, 1935	8,211,924.50	939,595.25	7,272,329.25	1,447,530.99	163,843.84	1,283,687.15
June 30, 1936	6,677,177.00	428,856.82	6,248,320.18	633,842.39	21,337.59	612,504.80
June 30, 1937	6,033,177.00	668,272.74	5,364,904.26	402,858.65	21,466.50	381,392.15
June 30, 1938	5,074,224.25	646,913.66	4,427,310.59	155,496.23	267,355.52	111,859.29*
June 30, 1939	4,596,752.50	760,298.48	3,836,454.02	291,550.89	399,949.03	108,398.14*
June 30, 1940	4,282,224.75	811,484.91	3,470,739.84	304,372.82	708,732.40	404,359.58*
June 30, 1941	3,746,724.75	755,167.43	2,991,557.32	279,080.96	692,749.42	413,668.46*
June 30, 1942	3,703,224.75	871,156.72	2,832,068.03	208,362.58	2,611,986.84	2,403,624.26*
June 30, 1943	3,199,224.75	682,545.33	2,516,679.42	738,570.82	3,505,279.95	2,766,709.13*
June 30, 1944	2,685,224.75	687,182.58	1,998,042.17	274,014.18	5,479,045.74	5,205,031.56*
June 30, 1945	2,276,000.00	703,747.38	1,572,252.62	449,651.97	1,372,227.23	922,575.26*
June 30, 1946	1,891,000.00	391,674.38	1,499,325.62	517,239.14	1,821,156.65	1,303,917.51*
June 30, 1947	1,621,000.00	402,536.33	1,218,463.67	848,701.34	4,119,691.69	3,270,990.35*
June 30, 1948	3,341,000.00	596,121.52	2,744,878.48	761,184.25	8,857,240.10	8,096,055.85*
June 30, 1949	2,851,000.00	586,116.00	2,264,884.00	579,302.87	15,315,330.87	14,736,028.00*
June 30, 1950	7,351,000.00	976,314.00	6,374,686.00	973,780.14	14,348,388.51	13,374,608.37*
June 30, 1951	6,586,000.00	1,162,208.93	5,423,791.07	1,721,508.18	11,566,866.78	9,845,358.60*
June 30, 1952	5,811,000.00	1,058,952.14	4,752,047.86	1,574,816.52	9,092,871.97	7,518,055.45*
June 30, 1953	5,250,000.00	1,208,169.34	4,041,830.66	1,644,566.53	6,890,668.63	5,246,102.10*
June 30, 1954	4,800,000.00	1,432,896.48	3,367,103.52	1,032,496.08	7,930,605.16	6,898,109.08*
June 30, 1955	4,350,000.00	1,793,249.27	2,556,750.73	1,165,539.71	6,189,251.09	5,023,711.38*
June 30, 1956	7,260,000.00	1,657,436.90	5,602,563.10	1,188,867.52	5,004,197.55	3,815,330.03*
June 30, 1957	6,670,000.00	1,585,441.83	5,084,558.17	1,699,598.88	4,771,698.11	3,072,099.23*
June 30, 1958	6,080,000.00	1,706,357.28	4,373,642.72	5,597,491.30	5,774,630.30	177,139.00*
June 30, 1959	5,585,000.00	2,403,725.87	3,181,274.13	6,258,399.29	4,018,665.68	2,239,733.61
June 30, 1960	5,120,000.00	1,981,479.60	3,138,520.40	10,126,104.04	5,144,798.25	4,981,305.79
June 30, 1961	4,715,000.00	1,486,791.11	3,228,208.89	8,719,864.10	4,259,361.74	4,460,502.36
June 30, 1962	4,128,000.00	1,491,596.24	2,636,403.76	4,523,295.15	3,680,144.13	843,151.02

NOTE: $1,838,000 are University Building Bonds issued under authority of Referendum Measure No. 52 adopted in November, 1948. $1,310,000 are State Hospital bonds issued under authority of Referendum Measure No. 57 adopted in November, 1954 and $980,000 are State Training School bonds issued under authority of Referendum Measure No. 58 adopted in November, 1954.

* Cash Surplus.

STATEMENT OF SPECIAL PROJECT BONDS AS OF JUNE 30, 1962

ISSUE	Amount of Issue	Total Amount Retired June 30, 1962	Amount Outstanding	Sinking Fund	Net Indebtedness
University Student Union—Construction	$ 240,000	$ 220,000	$ 20,000	$	$ 20,000
State T. B. Sanitarium	215,000	205,000	10,000	16,400	6,400*
War Veterans Compensation Bonds	22,000,000	10,768,000	11,232,000	2,561,901**	8,670,099
Eastern Montana Normal—Construction	191,000	179,000	12,000	13,660	1,660*
Northern Montana Normal—Construction	151,000	141,000	10,000	10,453	453*
Deaf and Blind School—Construction	172,000	157,000	15,000	4,223	10,777
University Residence Hall—Construction	225,000	224,000	1,000	1,123	123*
University Field House—Construction	1,000,000	134,000	866,000	4,221	861,779
University Student Union Facilities	300,000	31,000	269,000	5,044	263,956
Insane Asylum Refunding Bonds	250,000	250,000			
State College Dormitory—Construction	4,600,000	939,000	3,661,000	65,261	3,595,739
University Health Center	425,000	35,000	390,000	1,108	388,892
Northern Montana Armory-Gymnasium	225,000	10,000	215,000	2,640	212,360
University Library Addition	75,000	45,000	30,000		30,000
University Housing Extension	3,360,000	215,000	3,145,000	116,831	3,028,169
College Student Faculty Housing	430,000	92,000	338,000	43,480	294,520
College Physical Education Center	1,600,000	55,000	1,545,000	48,062	1,496,938
War Veterans Comp. Bonds No. 2 (Korean)	6,000,000	1,750,000	4,250,000	1,879,349**	2,370,651
College 1957 Building Fee Revenue	1,500,000	61,000	1,439,000	57,975	1,381,025
U. C. C. Building Bonds of 1959	490,000		490,000	2,140	487,860
Eastern Mont. College of Education Building Bonds, 1959	1,300,000		1,300,000	107,140	1,192,860
M. S. U. Swimming Pool—1959	310,000	7,000	303,000	601	302,399
M. S. U. Revenue Bonds—1957	450,000	30,000	420,000	20,005	399,995
M. S. C. Revenue Bonds—1959A	500,000	8,000	492,000	15,208	476,792
M. S. U. Revenue Bonds—1960	2,500,000		2,500,000	19,784	2,480,216
M. S. C. Revenue Bonds—1960	2,000,000		2,000,000	55,304	1,944,696
Northern Montana College Armory-Gymnasium—1960B	450,000		450,000	286	449,714
TOTALS	$50,959,000	$15,556,000	$35,403,000	$ 5,052,199	$30,350,801

*—Surplus
**—Includes moneys invested in U. S. Treasurys.

STATEMENT SHOWING 1961 PERSONAL PROPERTY TAXES LEVIED, AMOUNTS COLLECTED AND PERCENTAGE OF COLLECTION AS OF JUNE 30, 1962

(Hail Insurance Premiums, and Taxes on Motor Vehicles and Net Proceeds of Mines Omitted.)

	Amount Levied	Amount Collected	Percent Collected
Beaverhead	$ 64,211.72	$ 59,043.26	91.95
Big Horn	111,549.22	106,738.55	95.69
Blaine	86,585.81	80,507.64	92.98
Broadwater	31,346.62	27,479.49	87.66
Carbon	65,794.80	64,105.67	97.43
Carter	35,725.74	35,411.34	99.12
Cascade	876,499.40	866,421.05	98.85
Chouteau	80,112.54	77,076.35	96.21
Custer	132,719.75	132,390.71	99.75
Daniels	53,467.66	51,547.57	96.41
Dawson	157,994.02	156,260.70	98.90
Deer Lodge	63,558.34	55,001.04	86.54
Fallon	31,810.39	30,590.91	96.17
Fergus	200,755.45	198,064.45	98.66
Flathead	243,584.83	219,984.57	90.31
Gallatin	172,202.88	168,568.11	97.89
Garfield	67,384.96	67,384.96	100.00
Glacier	95,984.39	93,964.67	97.90
Golden Valley	15,767.12	15,364.11	99.16
Granite	20,216.06	18,272.86	90.39
Hill	217,240.73	210,997.06	97.12
Jefferson	22,051.21	18,141.36	82.27
Judith Basin	110,653.85	107,252.19	96.93
Lake	74,115.81	64,029.76	86.39
Lewis and Clark	280,312.81	273,909.48	97.72
Liberty	69,961.31	69,719.30	99.65
Lincoln	62,164.82	61,122.37	98.32
Madison	96,785.30	96,069.29	99.26
McCone	40,165.25	39,241.27	97.70
Meagher	20,355.42	14,642.39	71.93
Mineral	18,221.33	17,778.87	97.57
Missoula	321,161.86	317,427.84	98.84
Musselshell	89,165.51	83,818.19	94.00
Park	99,372.03	94,925.93	95.53
Petroleum	23,387.38	22,575.24	96.53
Phillips	40,953.16	40,422.43	98.70
Pondera	60,693.93	59,455.55	97.96
Powder River	45,137.39	43,779.62	96.99
Powell	34,431.91	34,206.82	99.35
Prairie	28,495.79	28,222.06	99.04
Ravalli	81,102.83	74,277.05	91.58
Richland	53,123.56	51,426.21	96.80
Roosevelt	76,189.86	71,048.74	93.25
Rosebud	72,671.08	71,879.92	98.91
Sanders	7,317.24	6,991.04	95.54
Sheridan	81,922.11	78,401.71	95.70
Silver Bow	362,669.44	325,723.76	89.81
Stillwater	50,813.58	49,334.96	97.09
Sweet Grass	47,380.16	46,528.94	98.20
Teton	63,157.55	63,107.82	99.92
Toole	215,421.18	207,170.36	96.17
Treasure	7,595.94	7,158.66	94.24
Valley	184,631.35	183,045.03	99.14
Wheatland	40,815.40	40,815.40	100.00
Wibaux	10,959.84	10,953.91	99.95
Yellowstone	1,065,591.00	1,045,003.53	98.07
THE STATE	$6,783,460.62	$6,554,782.07	96.63

ALL-TIME DELINQUENT TAXES FOR ALL PURPOSES AS OF JUNE 30, 1962

	Real Property	Personal Property	Total
Beaverhead	$ 51,820.70	$ 19,014.38	$ 70,835.08
Big Horn	107,997.89	27,235.27	135,233.16
Blaine	99,734.73	45,143.37	144,878.10
Broadwater	25,652.52	18,772.52	44,425.04
Carbon	110,794.23	15,522.59	126,316.82
Carter	22,910.59	1,207.16	24,117.75
Cascade	564,779.66	59,403.32	624,182.98
Chouteau	59,184.42	10,514.66	69,699.08
Custer	94,219.57	4,152.06	98,371.63
Daniels	32,120.29	5,419.04	37,539.33
Dawson	64,372.34	13,466.20	77,838.54
Deer Lodge	101,038.75	16,937.78	117,976.53
Fallon	23,077.15	6,133.37	29,210.52
Fergus	70,698.24	6,585.28	77,283.52
Flathead	232,485.10	23,600.26	256,085.36
Gallatin	206,086.66	14,225.46	220,312.12
Garfield	27,486.41	3,641.05	31,127.46
Glacier	75,322.86	11,780.29	87,103.15
Golden Valley	3,363.40	2,426.54	5,789.94
Granite	26,621.54	30,239.39	56,860.93
Hill	90,442.89	21,056.31	111,499.20
Jefferson	47,886.19	14,055.46	61,941.65
Judith Basin	13,696.53	7,284.31	20,980.84
Lake	139,196.48	44,418.86	183,615.34
Lewis and Clark	212,562.15	38,938.84	251,500.99
Liberty	28,342.97	8,108.67	36,451.64
Lincoln	65,699.14	5,096.64	70,795.78
Madison	35,983.68	6,214.42	42,198.10
McCone	49,469.79	8,426.69	57,896.48
Meagher	23,264.87	8,416.85	31,681.72
Mineral	13,804.16	8,731.90	22,536.06
Missoula	229,947.22	23,651.22	253,598.44
Musselshell	54,490.85	15,814.65	70,305.50
Park	75,159.01	14,513.65	89,672.66
Petroleum	5,900.40	2,223.11	8,123.51
Phillips	101,850.17	24,892.44	126,742.61
Pondera	90,192.96	3,258.81	93,451.77
Powder River	11,897.50	3,451.91	15,349.41
Powell	22,278.42	918.34	23,196.76
Prairie	19,590.00	292.44	19,882.44
Ravalli	85,864.38	21,918.23	107,782.61
Richland	78,694.01	3,059.93	81,753.94
Roosevelt	187,410.82	42,100.15	229,510.97
Rosebud	24,195.56	2,762.40	26,957.96
Sanders	47,480.38	6,871.90	54,352.28
Sheridan	88,622.89	9,019.46	97,642.35
Silver Bow	1,694,745.98	231,178.76	1,925,924.74
Stillwater	32,387.12	10,437.75	42,824.87
Sweet Grass	17,029.02	25,334.53	42,363.55
Teton	90,461.01	320.82	90,781.83
Toole	84,618.40	23,804.00	108,422.40
Treasure	4,104.22	1,636.90	5,741.12
Valley	172,953.74	12,767.69	185,721.43
Wheatland	8,408.51	451.93	8,860.44
Wibaux	6,761.54	286.89	7,048.43
Yellowstone	381,556.22	69,899.63	451,455.85
THE STATE	$6,341,974.16	$1,057,036.48	$7,399,010.64

NET INDEBTEDNESS OF COUNTIES AND SCHOOLS AS OF JUNE 30, 1962

	County	High School and School District
Beaverhead	$ ----------	$ 491,904.91
Big Horn	----------	1,130,537.03
Blaine	9,360.02	307,851.68
Broadwater	----------	167,275.53
Carbon	----------	1,333,270.49
Carter	87,169.16	22,222.46
Cascade	1,089,359.64	6,780,891.84
Chouteau	----------	1,593,455.47
Custer	304,066.70	255,204.00
Daniels	----------	395,941.40
Dawson	510,000.00	729,536.46
Deer Lodge	----------	1,418,500.00
Fallon	----------	1,017,500.00
Fergus	----------	982,079.17
Flathead	173,994.45	2,571,948.43
Gallatin	120,000.00	1,771,326.00
Garfield	50,586.65	10,676.20
Glacier	----------	845,084.74
Golden Valley	----------	102,890.19
Granite	43,719.68	300,580.69
Hill	----------	3,230,298.46
Jefferson	----------	355,827.97
Judith Basin	----------	303,993.86
Lake	----------	812,070.73
Lewis and Clark	919,547.32	2,666,304.49
Liberty	120,944.93	204,803.48
Lincoln	18,546.48	976,225.99
Madison	8,208.38	366,156.53
McCone	----------	377,683.02
Meagher	76,137.77	280,181.28
Mineral	707.51	495,559.47
Missoula	656,689.93	5,034,168.22
Musselshell	----------	440,602.43
Park	----------	496,304.87
Petroleum	----------	36,000.00
Phillips	137.04	555,509.63
Pondera	218,972.59	865,330.69
Powder River	10,522.64	299,360.00
Powell	4,784.84	879,206.78
Prairie	4,967.83	115,305.00
Ravalli	----------	724,442.48
Richland	----------	1,152,223.10
Roosevelt	----------	1,628,545.83
Rosebud	62,284.09	331,535.55
Sanders	109,015.12	753,526.69
Sheridan	----------	729,451.82
Silver Bow	2,249,345.82	3,759,208.01
Stillwater	----------	421,245.60
Sweet Grass	18,202.10	179,534.57
Teton	----------	626,694.27
Toole	144,767.97	1,653,355.90
Treasure	50,301.29	115,363.79
Valley	----------	1,337,425.08
Wheatland	5,731.39	446,987.53
Wibaux	17,927.03	392,928.95
Yellowstone	794,870.28	11,546,506.27
THE STATE	$7,880,868.65	$66,818,545.03

ASSESSED AND TAXABLE VALUATIONS AND TAXES LEVIED AGAINST FARM AND GRAZING LANDS, CATTLE AND SHEEP

	1918	1923*	1937	1948	1955	1962
Average Total Levy in Mills	32.30	49.91	62.44	78.19	84.86	101.29
Additional Levy Against Livestock	3.00	3.50	3.50	4.00	10.50 (sheep)	10.50 (sheep)
					6.00 (cattle)	8.00 (cattle)
FARM AND GRAZING LANDS						
Acres Assessed	38,215,588	49,358,726	48,891,688	51,311,500	52,740,853	53,375,007
Value	$171,221,927	$543,131,331	$255,946,056	$263,138,178	$277,420,499	$301,868,748
Average Value Per Acre	4.48	11.00	5.23	5.13	5.26	5.66
Taxable Value Per Acre	4.48	3.31	1.57	1.54	1.58	1.70
Tax Per Acre	14.5c	16.5c	9.8c	12.0c	13.4c	17.2c
CATTLE						
Number Assessed	1,136,845	1,118,247	741.938	1,429,308	1,832,526	1,670,375
Value	$ 33,531,996	$ 31,025,192	$ 20,996,995	$ 88,575,977	$134,255,823	$ 92,829,556
Average Value	29.49	27.74	29.30	61.97	73.26	55.57
Average Taxable Value	29.49	9.25	9.77	20.66	24.42	18.52
Tax	1.04	49.4c	64.4c	1.70	2.22	2.02
SHEEP						
Number Assessed	1,927,535	1,798,827	2,138,957	1,329,508	1,209,047	1,095,889
Value	$ 15,444,092	$ 12,052,838	$ 9,877,736	$ 8,616,147	$ 8,818,147	$ 7,110,816
Average Value	8.01	6.70	4.61	6.48	7.29	6.49
Average Taxable Value	8.01	2.23	1.54	2.16	2.43	2.16
Tax	28.3c	11.9c	10.1c	17.7c	23.2c	24.1c

*Classification law became effective in 1919, making taxable value of real estate 30% of full value and taxable value of livestock 33⅓% of full value.

DETAIL OF MOTOR VEHICLE ASSESSMENTS—1961

Tax Levies Extended Against 20% of Assessed Value

	Automobiles			Trucks		
	Number	Av. Value	Value	Number	Av. Value	Value
Beaverhead	2,651	$603.38	$ 1,599,580	1,444	$ 832.78	$ 1,202,530
Big Horn	2,820	640.20	1,805,390	1,558	796.50	1,240,950
Blaine	2,102	582.68	1,224,800	1,407	694.44	977,080
Broadwater	1,268	624.00	791,705	708	845.96	598,945
Carbon	2,993	453.50	1,357,346	1,643	533.22	876,084
Carter	784	652.70	511,720	630	750.73	472,960
Cascade	23,340	583.56	13,620,300	6,553	789.87	5,176,015
Chouteau	2,766	704.42	1,948,414	3,043	527.60	1,605,481
Custer	4,402	522.00	2,297,900	1,781	827.73	1,474,190
Daniels	1,322	593.17	784,088	1,147	486.76	558,314
Dawson	4,005	537.81	2,153,960	1,952	825.92	1,612,200
Deer Lodge	5,187	541.32	2,807,850	1,319	438.29	578,100
Fallon	1,397	588.09	821,560	901	625.22	563,330
Fergus	5,049	535.79	2,705,240	2,826	571.23	1,614,870
Flathead	11,345	454.09	5,151,700	4,794	636.83	3,053,000
Gallatin	9,501	492.84	4,682,490	3,739	609.53	2,279,030
Garfield	571	657.93	375,680	583	999.79	582,880
Glacier	3,159	614.07	1,939,860	1,767	782.71	1,383,050
Golden Valley	504	642.52	323,829	391	829.48	324,325
Granite	1,031	542.45	559,270	660	681.78	449,975
Hill	6,104	612.58	3,739,187	2,867	735.00	2,107,235
Jefferson	1,269	526.81	668,530	666	665.66	443,330
Judith Basin	1,589	654.11	1,039,389	1,122	628.10	704,730
Lake	4,469	509.65	2,277,640	2,364	585.30	1,383,655
Lewis and Clark	10,335	537.20	5,551,975	2,834	584.19	1,655,595
Liberty	1,046	874.34	914,555	1,251	827.57	1,035,290
Lincoln	4,288	513.60	2,202,336	2,081	741.39	1,542,842
Madison	1,925	473.12	910,775	1,235	513.40	634,050
McCone	1,085	580.55	629,900	1,128	541.45	610,760
Meagher	853	613.88	523,647	570	1,003.07	571,748
Mineral	934	506.79	473,345	389	752.90	292,880
Missoula	15,885	521.15	8,278,470	3,969	851.38	3,379,115
Musselshell	1,713	526.75	902,315	915	877.46	802,875
Park	4,866	509.01	2,476,865	1,767	626.45	1,106,940
Petroleum	404	676.43	273,280	358	852.01	305,020
Phillips	1,993	538.00	1,072,215	1,382	629.17	869,515
Pondera	2,612	597.76	1,561,350	1,946	591.15	1,150,370
Powder River	913	626.64	572,130	742	1,037.80	770,050
Powell	2,609	528.52	1,378,915	1,039	744.73	773,770
Prairie	722	548.37	395,930	589	695.23	409,490
Ravalli	4,916	456.41	2,243,720	2,607	505.34	1,317,420
Richland	3,500	534.17	1,869,585	2,135	560.61	1,196,914
Roosevelt	3,435	625.42	2,148,310	2,355	628.50	1,480,110
Rosebud	1,708	558.81	954,450	1,069	761.74	814,300
Sanders	2,233	554.00	1,237,075	1,295	770.15	997,350
Sheridan	2,386	537.07	1,281,450	1,739	427.91	744,145
Silver Bow	14,761	503.39	7,430,470	2,764	750.49	2,074,355
Stillwater	2,013	519.65	1,046,050	1,199	551.83	661,650
Sweet Grass	1,356	476.01	645,463	917	583.28	534,869
Teton	2,770	602.30	1,668,375	2,266	562.70	1,275,095
Toole	2,608	657.00	1,713,456	1,780	741.03	1,319,035
Treasure	419	655.45	274,635	413	837.87	346,040
Valley	5,724	467.30	2,674,860	2,817	590.51	1,663,470
Wheatland	983	638.01	627,170	525	674.94	354,341
Wibaux	697	670.42	467,285	501	669.51	335,425
Yellowstone	30,185	541.06	16,331,990	8,221	753.58	6,195,186
PUBLIC UTILITIES	379	921.63	349,300	1,420	1,219.30	1,731,414
THE STATE	231,884	$544.54	$126,269,075	102,083	$ 687.81	$70,213,688
DEALERS STOCK*	3,544	531.60	1,884,002	1,410	533.08	751,644
ALL BUSSES				503	2,228.70	1,121,074
ALL TRAILERS				30,362	572.17	17,372,492
ALL MOTORCYCLES				1,579	161.89	255,625

*Note Tax Levies Extended Against 33⅓% of Assessed Value.

DETAIL OF MOTOR VEHICLE ASSESSMENTS—1962

Tax Levies Extended Against 20% of Assessed Value

	Automobiles			Trucks		
	Number	Av. Value	Value	Number	Av. Value	Value
Beaverhead	2,747	$604.22	$ 1,659,795	1,570	$ 642.92	$ 1,009,390
Big Horn	3,009	659.92	1,985,700	1,718	595.26	1,022,650
Blaine	2,071	605.93	1,254,880	1,407	517.44	728,040
Broadwater	1,288	646.88	833,175	767	814.59	624,790
Carbon	2,914	473.94	1,381,062	1,684	409.42	689,461
Carter	709	662.56	469,755	606	645.50	391,175
Cascade	24,607	511.88	12,595,940	6,986	765.37	5,346,880
Chouteau	2,757	715.63	1,972,984	3,038	438.50	1,332,173
Custer	4,311	558.19	2,406,350	1,936	741.08	1,434,735
Daniels	1,301	632.41	822,759	1,128	329.38	371,537
Dawson	3,988	550.03	2,194,490	2,011	671.35	1,350,090
Deer Lodge	5,144	505.96	2,602,650	1,334	391.60	522,400
Fallon	1,483	655.16	971,605	1,045	644.85	673,868
Fergus	5,506	570.83	3,143,023	3,289	777.99	2,558,800
Flathead	11,356	465.10	5,281,675	4,965	479.51	2,380,750
Gallatin	9,412	525.09	4,942,180	3,573	614.21	2,194,575
Garfield	570	631.67	360,050	593	606.48	359,640
Glacier	3,236	623.59	2,017,950	1,814	731.66	1,327,235
Golden Valley	468	637.78	298,480	417	810.65	338,040
Granite	1,042	544.41	567,275	671	505.14	338,950
Hill	6,071	603.25	3,662,355	2,754	548.83	1,511,465
Jefferson	1,299	569.79	740,155	628	714.56	448,745
Judith Basin	1,937	738.09	1,429,698	1,472	770.13	1,133,629
Lake	4,388	508.21	2,230,030	2,436	570.07	1,388,680
Lewis and Clark	10,197	580.98	5,924,290	2,924	566.75	1,657,185
Liberty	995	831.15	826,990	1,176	662.18	778,725
Lincoln	4,612	446.67	2,060,021	2,195	622.50	1,366,395
Madison	1,876	484.61	909,125	1,247	516.70	644,325
McCone	1,068	599.97	640,770	1,105	417.24	461,055
Meagher	944	562.00	530,529	649	671.97	436,111
Mineral	980	549.32	538,335	470	637.45	299,600
Missoula	14,306	600.25	8,587,200	4,199	817.63	3,433,215
Musselshell	1,700	525.85	893,946	920	722.98	665,150
Park	4,853	538.40	2,612,875	1,831	451.68	827,030
Petroleum	422	703.29	296,789	352	906.03	318,926
Phillips	1,878	568.33	1,067,340	1,328	610.82	811,170
Pondera	2,571	614.59	1,580,110	2,063	533.70	1,101,020
Powder River	856	659.70	564,700	767	956.24	733,435
Powell	2,608	537.87	1,402,755	1,102	593.68	654,230
Prairie	721	559.07	403,090	593	526.32	312,110
Ravalli	5,130	457.97	2,349,390	2,800	498.16	1,394,850
Richland	3,380	574.82	1,942,880	2,119	528.26	1,119,390
Roosevelt	3,282	624.75	2,050,455	2,280	538.35	1,227,440
Rosebud	1,726	591.99	1,021,775	1,064	671.75	714,750
Sanders	2,122	592.29	1,256,845	1,219	591.92	711,555
Sheridan	2,356	556.39	1,310,855	1,727	381.69	659,185
Silver Bow	15,117	503.61	7,613,100	2,792	769.75	2,149,150
Stillwater	1,881	526.70	990,725	1,200	428.13	513,750
Sweet Grass	1,284	486.86	625,130	813	619.72	503,833
Teton	2,733	642.19	1,755,100	2,411	442.63	1,067,170
Toole	2,495	671.66	1,675,785	1,744	599.76	1,045,975
Treasure	413	683.05	282,100	428	884.38	378,515
Valley	6,409	402.28	2,578,245	2,771	458.02	1,269,160
Wheatland	1,099	623.18	684,875	634	689.26	436,990
Wibaux	736	671.07	493,910	602	672.00	404,550
Yellowstone	29,786	538.79	16,048,485	8,019	751.00	6,022,299
PUBLIC UTILITIES	404	940.78	380,076	1,407	1,184.63	1,666,781
THE STATE	232,554	$549.21	$127,722,612	104,793	$ 622.78	$65,262,723
DEALERS STOCK*	3,588	465.56	1,670,440	1,265	564.68	714,325
ALL BUSSES				516	2,331.34	1,202,976
ALL TRAILERS				32,221	620.85	20,004,325
ALL MOTORCYCLES				1,840	160.94	296,123

*Note Tax Levies Extended Against 33⅓% of Assessed Value.

INDEX

	Page
Activities of the State Board of Equalization	**5**
All Assessments by Counties, 1961	**102-103**
All Assessments by Counties, 1962	**104-105**
All-Time Delinquent Taxes for all Purposes as of June 30, 1962	**127**
Assessed and Taxable Value of Each Kind of Property and Percentage Each Kind bears to Total State Taxable Value, 1961 and 1962	**101**
Assessed and Taxable Value and Average Taxes Levied Against Farm Land, Cattle and Sheep for Years 1918, 1923, 1937, 1948, 1955 and 1962	**129**
Assessments by County Assessors, 1961 and 1962	
Livestock:	
All Livestock	72-73
Cattle:	
All Cattle	64-65
Purebred and Registered	56-59
Bulls	56-57
Coming Two-Year-Olds	58-59
Cows	58-59
Yearlings	56-57
Grade:	
Bulls	60-61
Coming Two-Year-Olds	62-63
Coming Three-Year-Old Steers and Over	62-63
Dairy Cattle	64-65
Stock and Range Cows Coming Three Years Old and Over	64-65
Yearlings	60-61
Horses:	
All Horses	54-55
Purebred	52-53
Range and Unbroken	54-55
Saddle	52-53
Work Horses and Mules	54-55
Sheep:	
All Sheep	70-71
Coming Two, Three and Four-Year-Olds	68-69
Coming Five-Year-Olds and Over	70-71
Coming Yearlings	68-69
Purebred and Stock Rams	66-67

I N D E X—(Continued)

	Page
Swine and Miscellaneous	72-73
Personal Property Other Than Livestock:	
Agricultural Products Not Classed as Merchandise	78-79
Aircraft	78-79
Bank Stock and Moneyed Capital	76-77
Farm Machinery, Tractors, etc.	76-77
Furniture and Fixtures of Stores, Offices, Hotels, etc.	78-79
Household Furniture, Jewelry, Washing Mach., Refrig., etc.	76-77
Machinery Other Than Farm, Mining or Manufacturing	76-77
Manufacturing Machinery, Fixtures and Supplies	74-75
Merchandise	78-79
Mining Machinery, Fixtures, Supplies	74-75
Miscellaneous Property	80-81
Motor Vehicles	74-75
Oil Drilling Rigs	76-77
Solvent Credits	78-79
Watercraft	80-81
Total of All Personal Property Other Than Livestock	80-81
Real Estate and Improvements:	
Agricultural Lands and Improvements	42-43
All Lands and Improvements	48-49
Grazing Lands	40-41
Irrigated Lands	38-39
Non-Irrigated Tillable Lands	38-39
State Land Under Contract	40-41
All Real Estate and Improvements, Including City and Town Lots	50-51
City and Town Lots and Improvements	48-49
Industrial Sites and Improvements	44-45
Mining Claims and Improvements	46-47
Reserved Rights of Entry	46-47
Suburban Tracts, Villa Sites, Orchards, etc.	42-43
Timber Lands	44-45
Wild Hay Land	40-41
Assessments by Kinds of Property, 1919, 1939 and 1962	**8-9**
Classification Law	**37**
County Debt	**128**
Gasoline License Tax	**29**
Gasoline Prices	**3-4**
Gasoline Tax Expenditures by Departments	**30**

I N D E X—(Continued)

	Page
Income Tax	**18-21**
Inheritance Tax	**2**
Indebtedness of State and Subdivisions	
Counties	128
Schools	128
State	124-125
License Taxes Administered by State Board of Equalization:	
Accruals and Collections, 1958-1962	17
Cement Producers	26
Chain Stores	2
Cigarette License	2
Cigarette Tax	2
Coal Miners and Dealers	26
Contractors' License	27
Corporation License Tax	1
Electric Energy License Tax	28
Express Company Tax	28
Freight Line Company Tax	28
Gasoline License Tax	29
Individual Income Tax	1-18-21
Inheritance Tax	2
Metal Mines License Tax	31
Natural Gas Distributor's License Tax	28
Oil Producers' License Tax	22-26
Sleeping Car Company Tax	28
Telegraph License Tax	26
Telephone License Tax	27
Vermiculite Producers Tax	26
Livestock	**52-73**
Mines:	
General Provisions Regarding Taxation	31
Net Proceeds of Coal Mines	33
Net Proceeds of Metal Mines	32
Net Proceeds of Miscellaneous Mines	36
Net Proceeds of Oil and Gas Wells	34-35
Motor Vehicle Assessments, Detailed 1961 and 1962	**130-131**
Oil Production License Tax by Fields, 1961 and 1962	**22-25**
Personal Property Other Than Livestock	**74-81**
Personal Property Tax Collection	**126**

I N D E X—(Continued)

Page

Railroad and Utility Assessments, 1961 and 1962:

Assessments by Companies 82-83
Distribution of Intercounty Line Values in Counties 84-100

Revenue of State, Source and Distribution **14-16**

Tax Delinquency **127**

Tax Dollar, 1962—Where It Came From—All Sources **10**

Taxable Dollar, 1962—Where It Came From—Property Only **12**

Tax Dollar, 1962—Where It Goes—All Sources **11**

Tax Dollar, 1962—Where It Goes—Property Taxes Only **13**

Tax Per Acre, by Counties, on Farm and Grazing Land, 1961 ..... **122**

Tax Per Acre, by Counties, on Farm and Grazing Land, 1962 ..... **123**

Taxable Value of All Property:
By Counties, 1961 and 1962 102-105
By Kinds of Property, 1961 and 1962 101

Taxable Value of Farm, Livestock, Utilities, All Other Property, and All Property, 1923-1962 ..... **6**

Taxes Levied:
Details of Levies, showing mills and amounts by counties:
City and Town Taxes 120-121
County Taxes 110-115
School Taxes 116-117
High School District Taxes 118-119
Special District and Miscellaneous Taxes 118-119
State Taxes 108-109
Total Taxes for All Purposes 120-121
Summary of All Taxes Levied, 1961 and 1962 107

Total of All Assessments, by Counties, 1961 ..... **102-103**

Total of All Assessments, by Counties, 1962 ..... **104-105**